
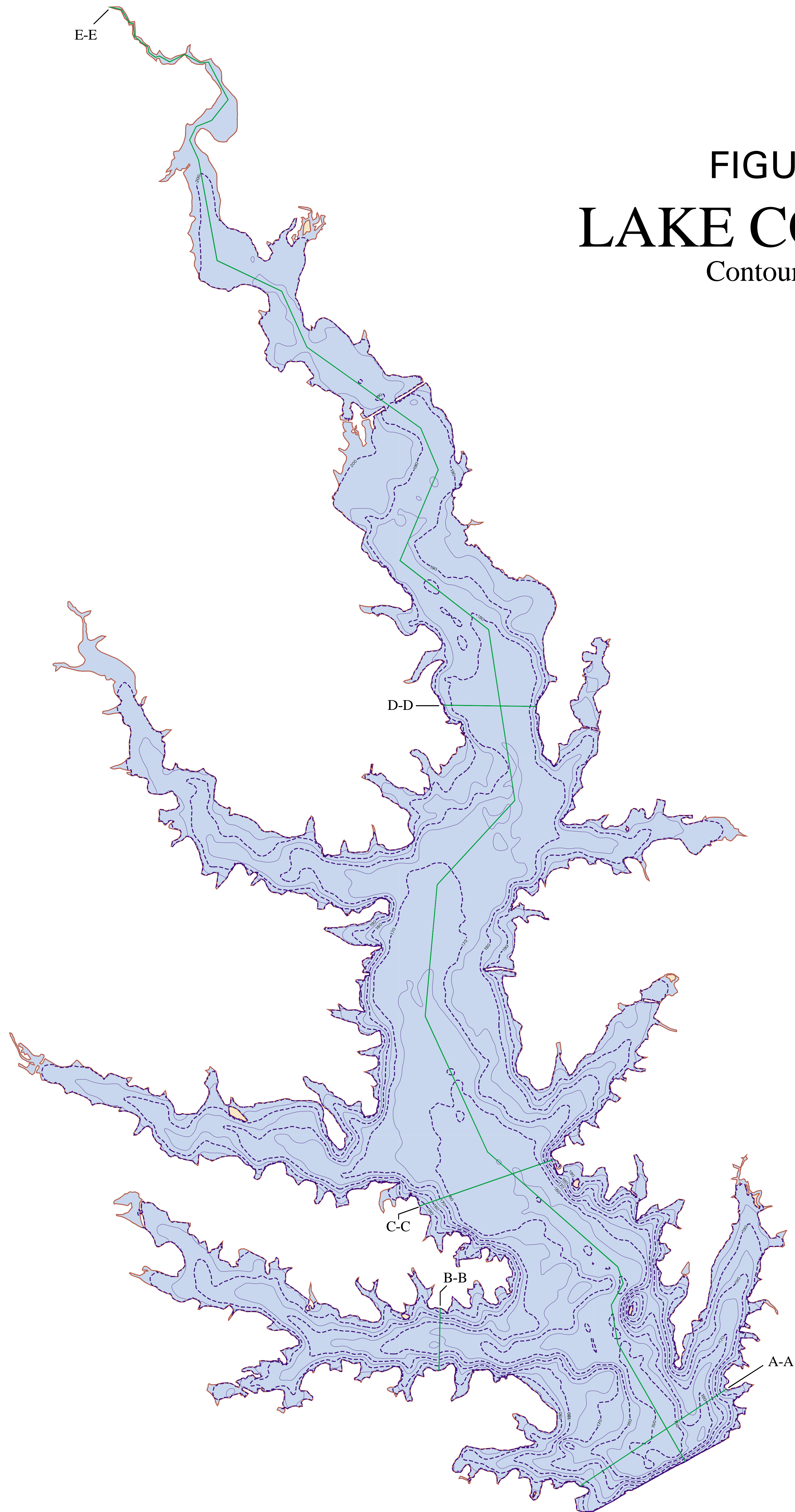







FIGURE 5
LAKE CONROE
 Contour Map



MONTGOMERY AND WALKER COUNTIES



EXPLANATION

	Islands
	10 Ft. Contour Lines
	5 Ft. Contour Lines
	Normal Pool Elevation 201 Ft.
	Cross Section Line

This map is the product of a survey conducted by the Texas Water Development Board's Hydrographic Survey Program to determine the capacity of Lake Conroe. The Texas Water Development Board makes no representations or assumes any liability if this information is used for other purposes such as boating maps.