


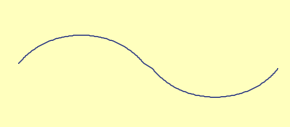







Figure 6

Contours

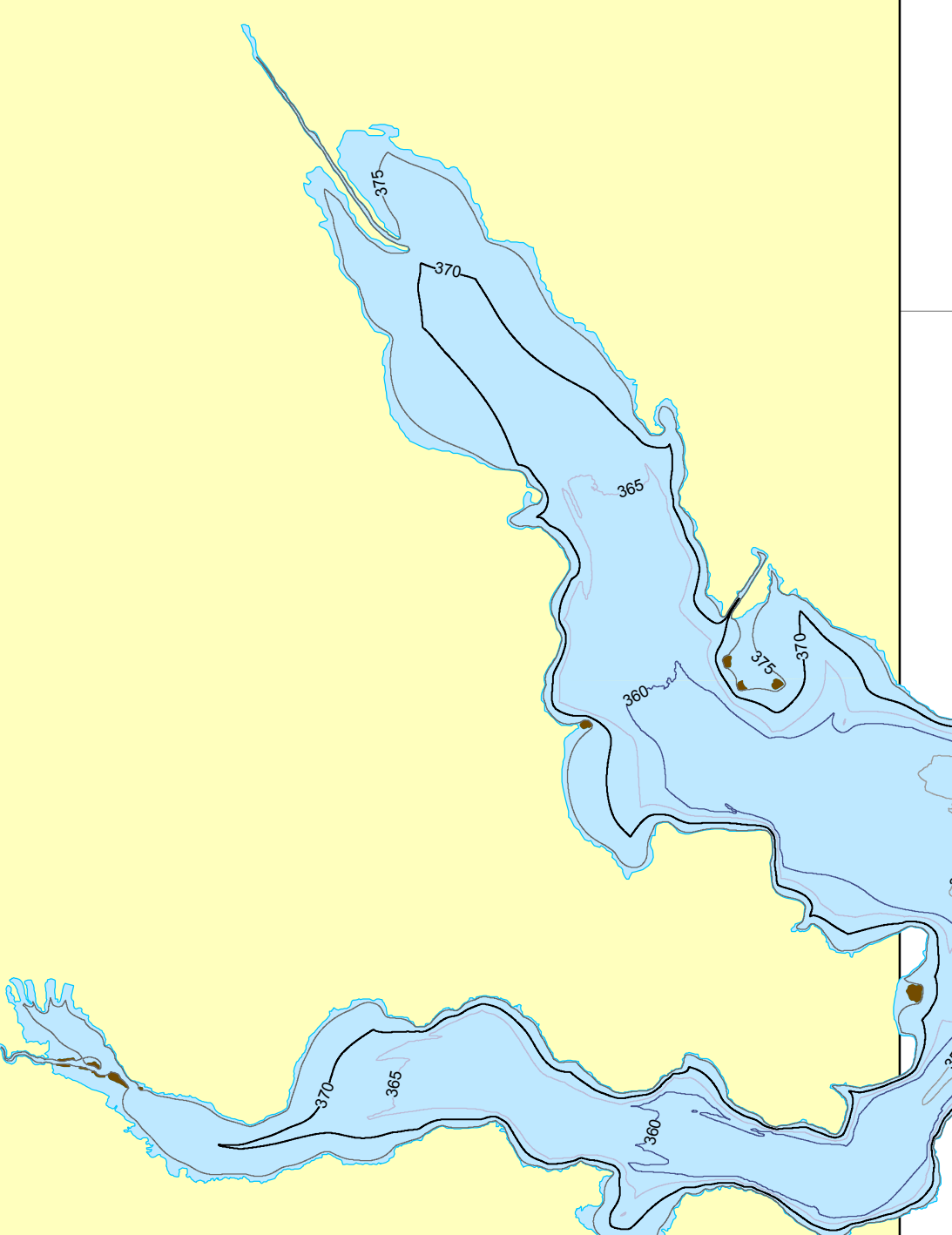
(feet above mean sea level)

-  375
-  370
-  365
-  360
-  355
-  350
-  345
-  340

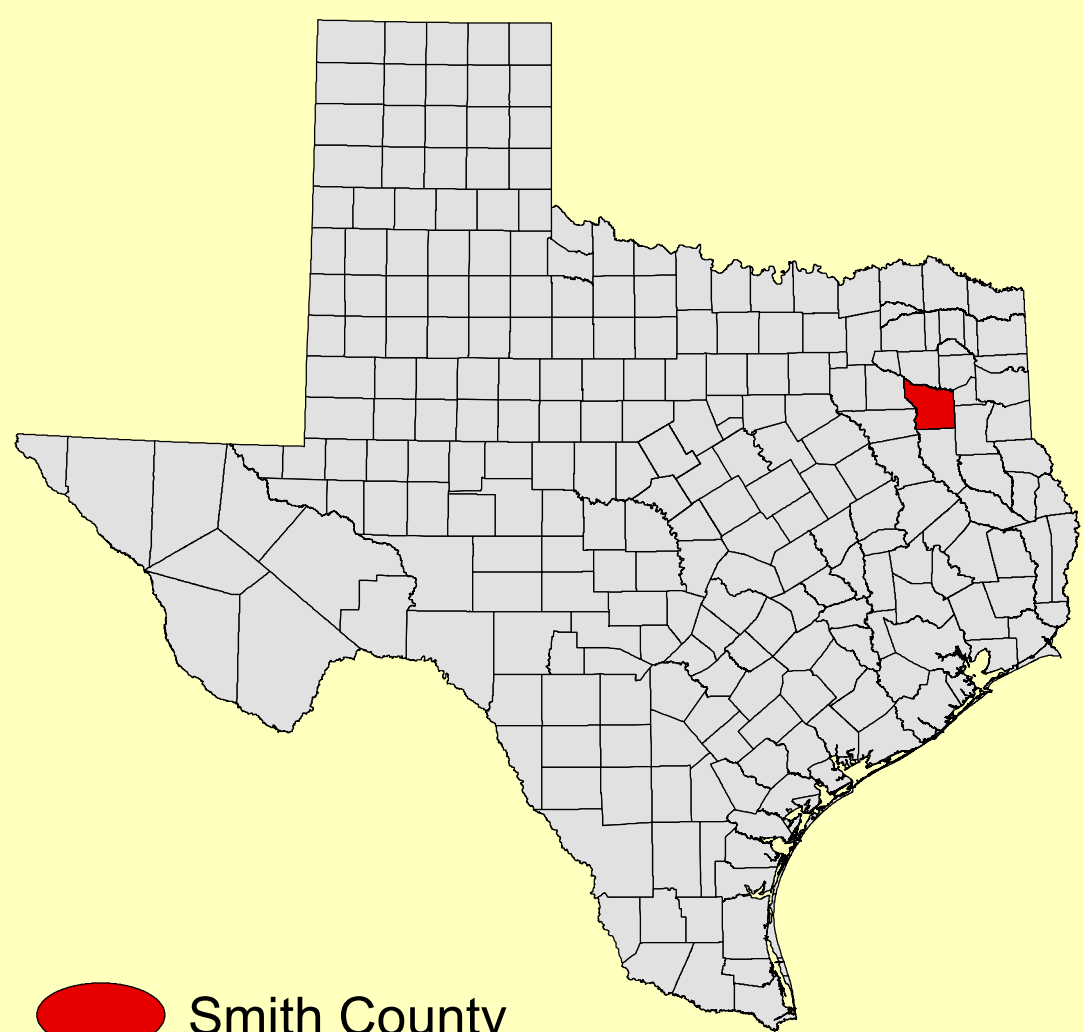
 Lake Tyler elevation
375.6 feet NGVD29

 Islands

Conservation pool elevation
375.38 feet NGVD29



Projection: NAD83
State Plane Texas
North Central Zone (feet)



This map is the product of a survey conducted by the Texas Water Development Board's Hydrographic Survey Program to determine the capacity of Lake Tyler. The Texas Water Development Board makes no representations nor assumes any liability.

Lake Tyler

5' - contour map

