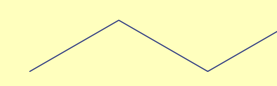

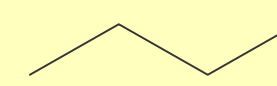
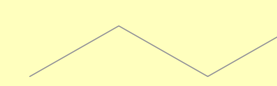
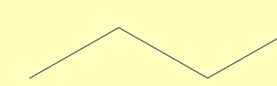
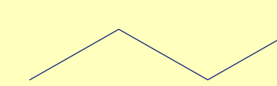

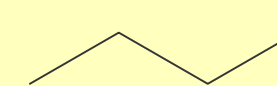
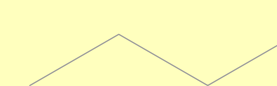
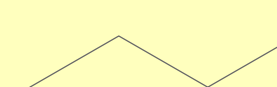
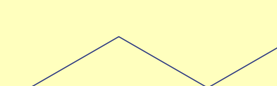

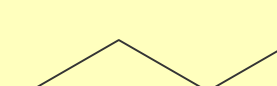
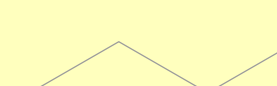
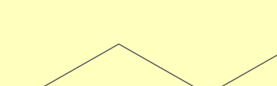




Figure 6



CONTOURS

(in feet above mean sea level)

-  240
-  245
-  250
-  255
-  260
-  265
-  270
-  275
-  280
-  285
-  290
-  295
-  300
-  305
-  310

-  Richland-Chambers Reservoir
-  Islands

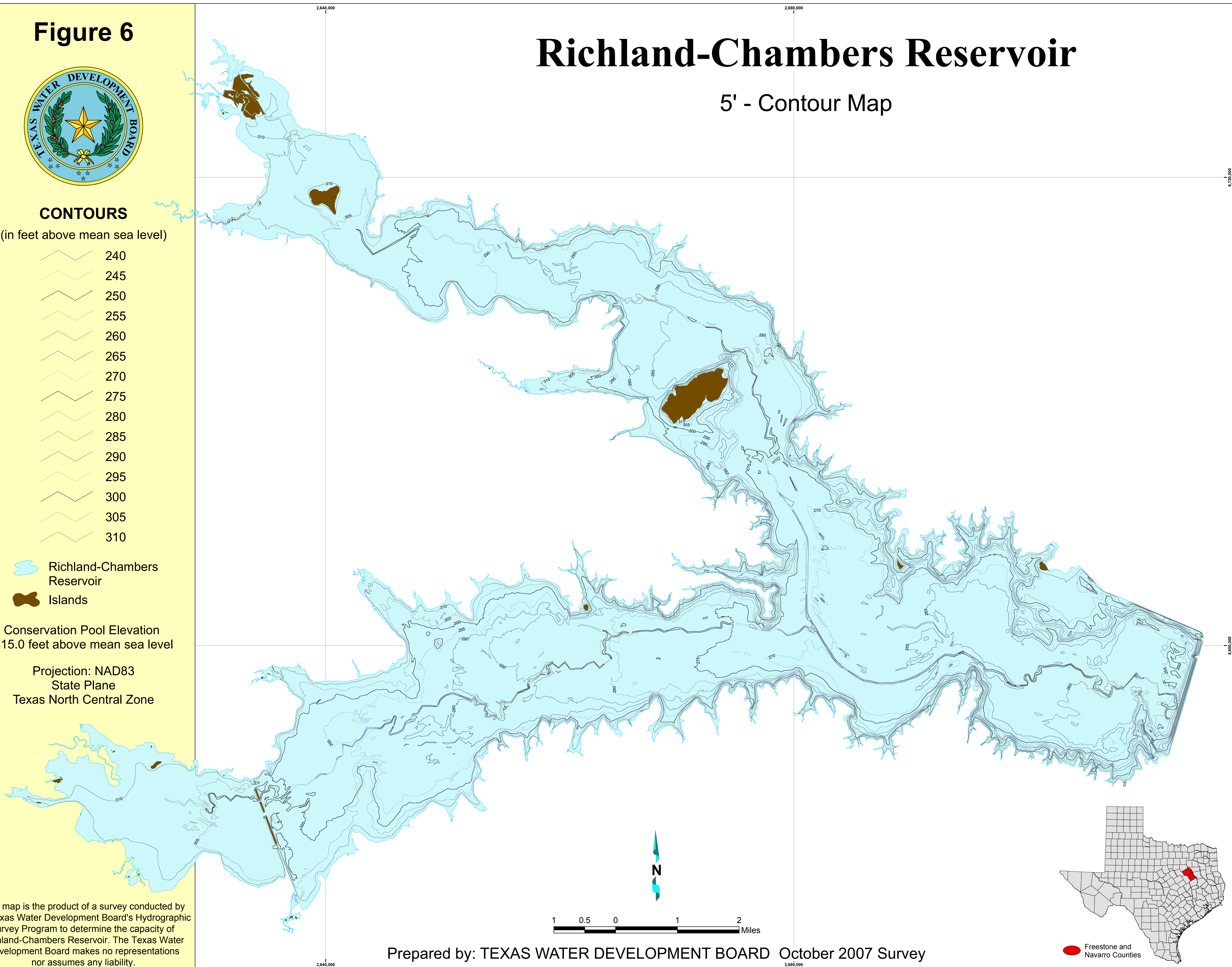
Conservation Pool Elevation
315.0 feet above mean sea level

Projection: NAD83
State Plane
Texas North Central Zone

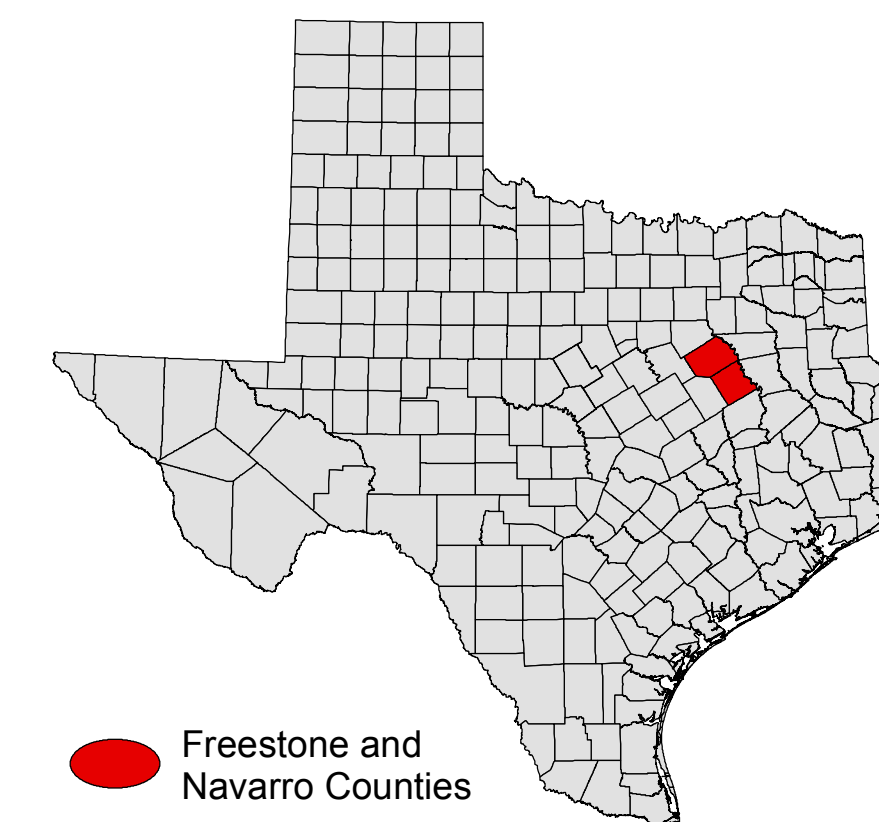
This map is the product of a survey conducted by the Texas Water Development Board's Hydrographic Survey Program to determine the capacity of Richland-Chambers Reservoir. The Texas Water Development Board makes no representations nor assumes any liability.

Richland-Chambers Reservoir

5' - Contour Map



Prepared by: TEXAS WATER DEVELOPMENT BOARD October 2007 Survey



Freestone and
Navarro Counties