










# Figure 5

## CONTOURS



(feet above mean sea level)

-  630
-  620
-  610
-  600
-  590
-  580
-  570
-  560
-  550

# Ray Roberts Lake

## 10' - Contour Map



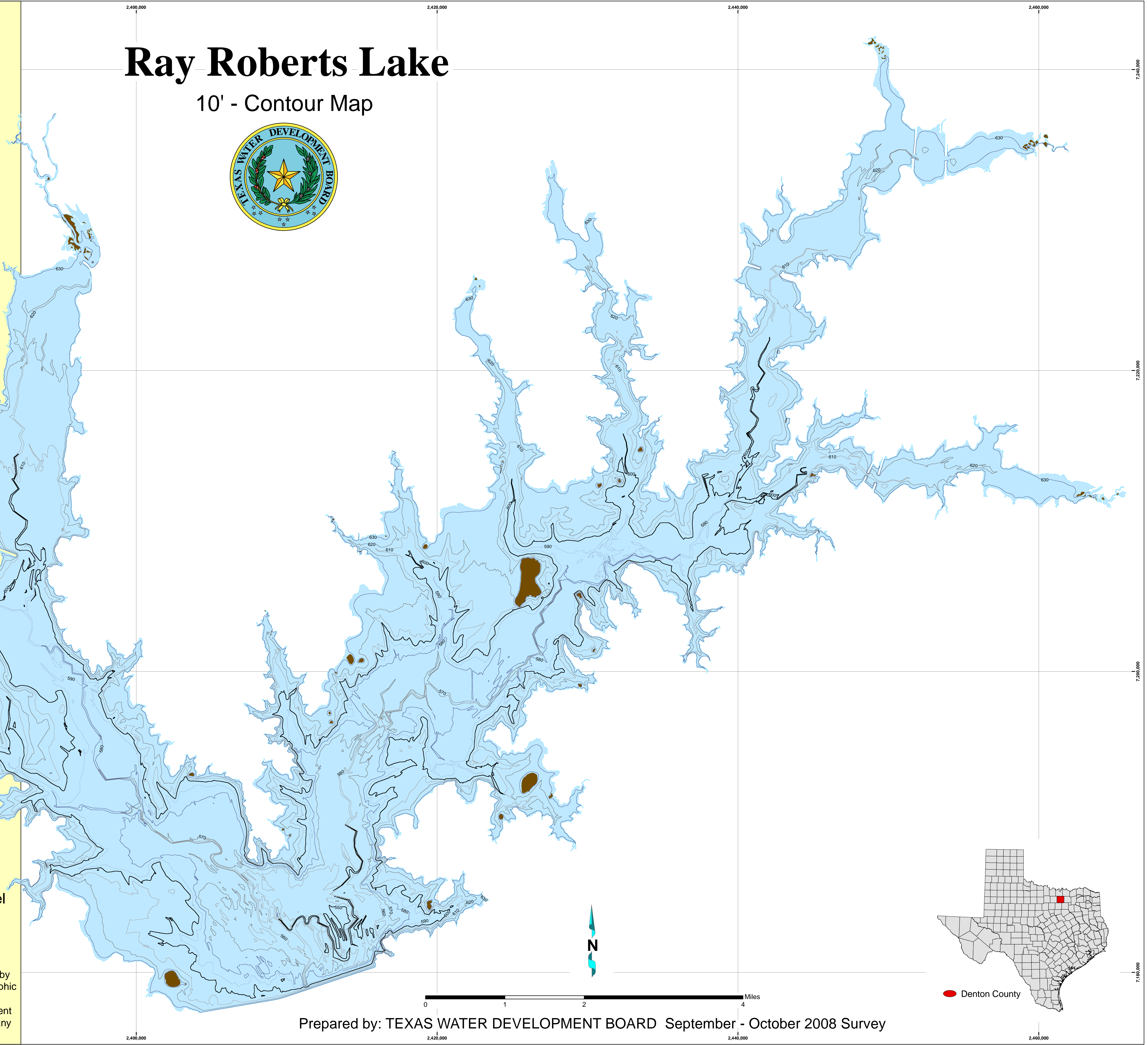
-  Islands
-  Ray Roberts Lake

Conservation Pool Elevation:  
632.5 feet above mean sea level

Projection: NAD83  
State Plane

Texas North Central Zone

This map is the product of a survey conducted by the Texas Water Development Board's Hydrographic Survey Program to determine the capacity of Ray Roberts Lake. The Texas Water Development Board makes no representations nor assumes any liability.



Denton County

Prepared by: TEXAS WATER DEVELOPMENT BOARD September - October 2008 Survey