


















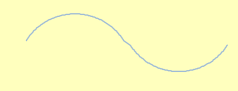

















Figure 6 Contours (feet)





-  450
-  448
-  446
-  444
-  442
-  440
-  438
-  436
-  434
-  432
-  430
-  428
-  426
-  424
-  422
-  420
-  418
-  416
-  414
-  412
-  410
-  408
-  406
-  404
-  402
-  400
-  398
-  396
-  394
-  392
-  390

-  Lake Ray Hubbard elevation 435.5 feet NGVD29
-  Lake Ray Hubbard elevation 450.0 feet NGVD29
-  Islands at elevation 435.5 feet NGVD29
-  Islands at elevation 450.0 feet NGVD29

Projection: NAD83
State Plane Texas
North Central Zone (feet)

This map is the product of a survey conducted by the Texas Water Development Board's Hydrographic Survey Program to determine the capacity of Lake Ray Hubbard. The Texas Water Development Board makes no representations nor assumes any liability.



-  Collin County
-  Dallas County
-  Kaufman County
-  Rockwall County

Lake Ray Hubbard

2' - contour map

