

Figure 5

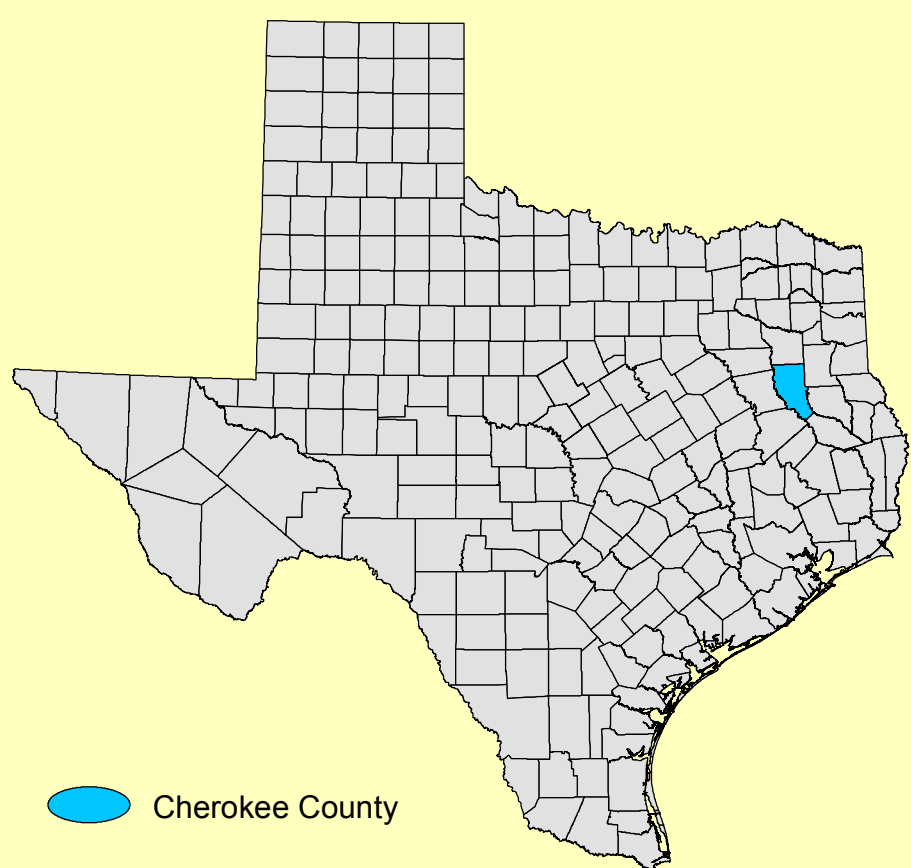


CONTOURS

- 370'
- 375'
- 380'
- 385'
- 390'
- 395'
- 400'
- 405'
- 410'
- 415'
- 420'

- Islands
- Lake Jacksonville Boundary
Elevation:
422 ft above msl

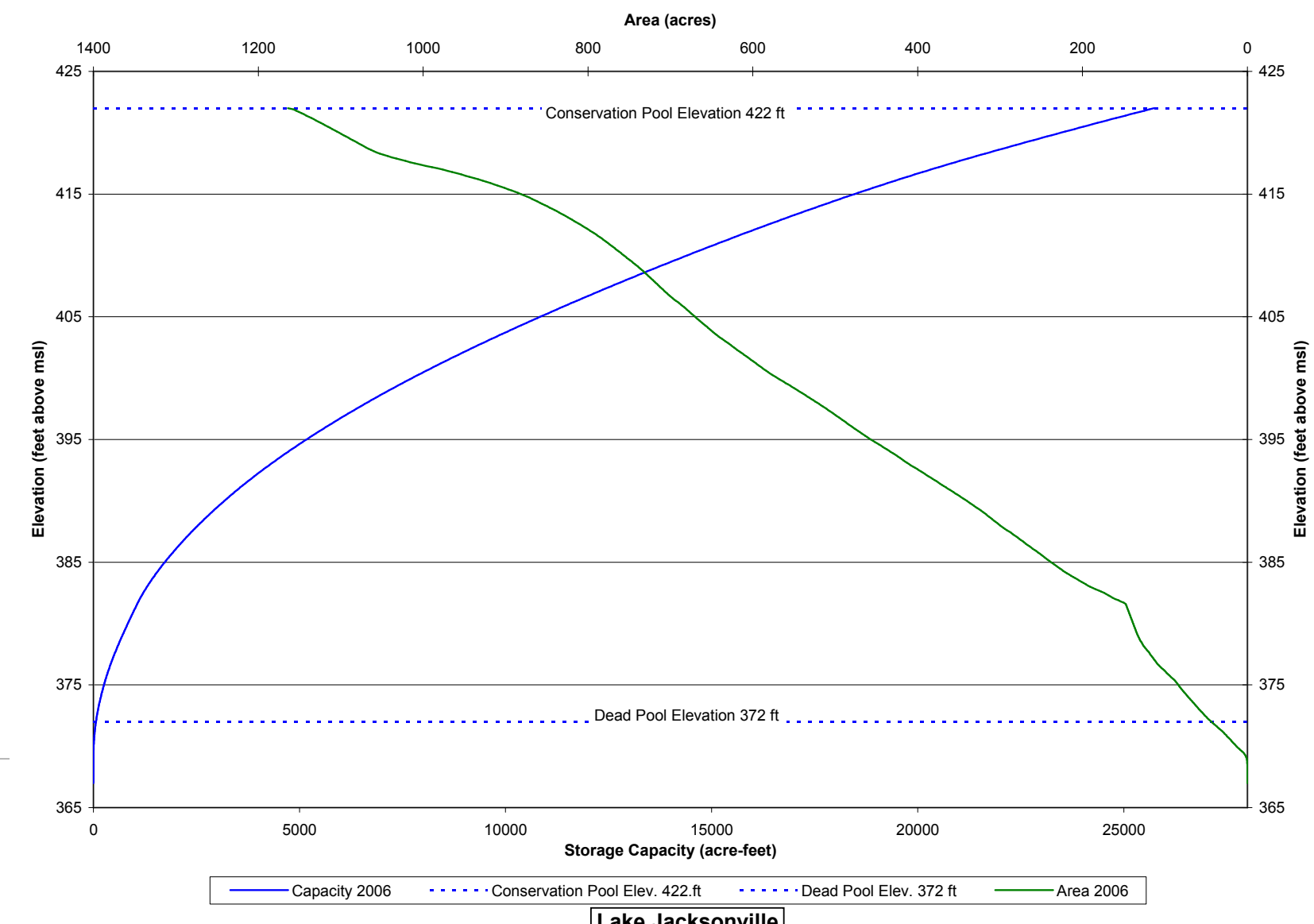
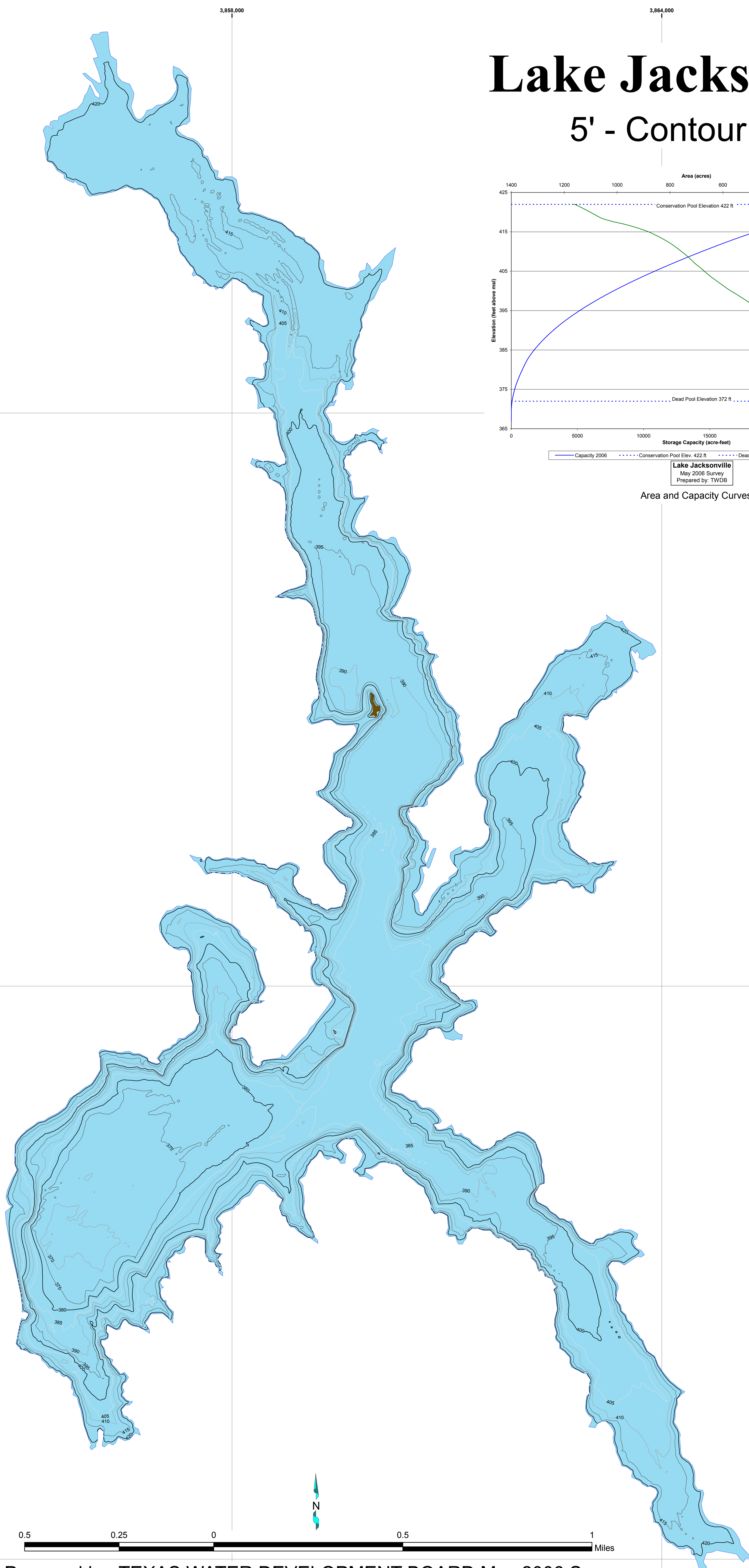
Projection: NAD83
State Plane
Texas Central Zone



This map is the product of a survey conducted by the Texas Water Development Board's Hydrographic Survey Program to determine the capacity of Lake Jacksonville. The Texas Water Development Board makes no representation or assumes any liability.

Lake Jacksonville

5' - Contour Map



Area and Capacity Curves



Prepared by: TEXAS WATER DEVELOPMENT BOARD May 2006 Survey