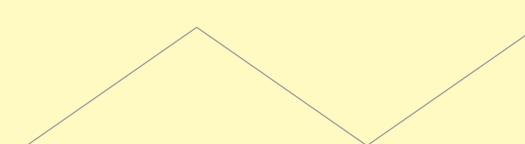
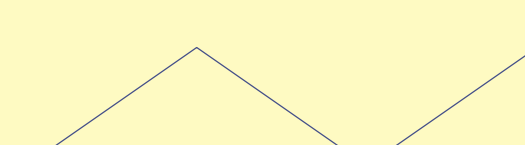
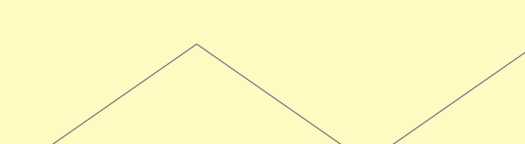











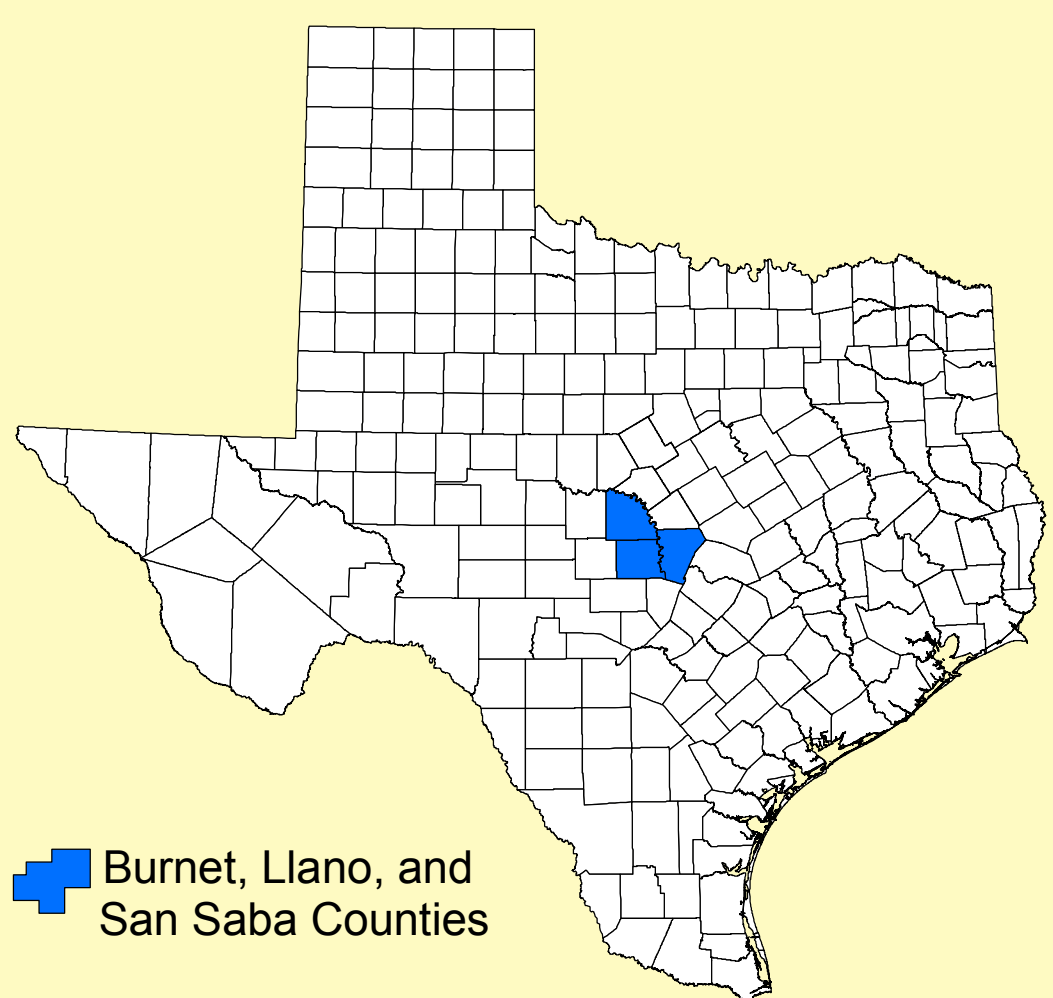
Figure 6




CONTOURS

-  910
-  920
-  930
-  940
-  950
-  960
-  970
-  980
-  990
-  1000
-  1010

 Lake Buchanan
Conservation Pool
Elevation 1020.5 ft

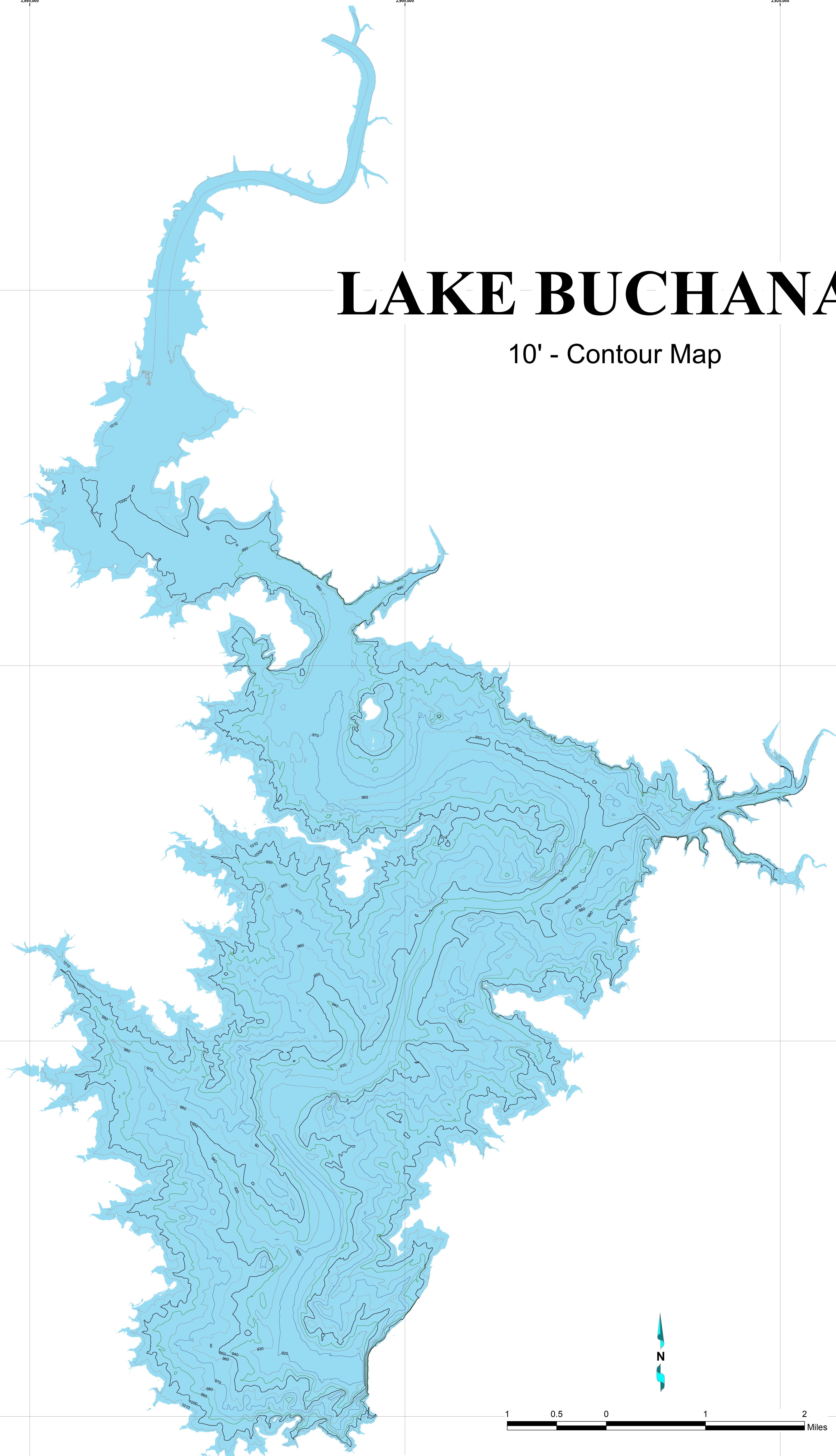


 Burnet, Llano, and
San Saba Counties

This map is the product of a survey conducted by the Texas Water Development Board's Hydrographic Survey Program to determine the capacity of Lake Buchanan. The Texas Water Development Board makes no representations nor assumes any liability.

LAKE BUCHANAN

10' - Contour Map



TEXAS WATER DEVELOPMENT BOARD MARCH - APRIL 2006 SURVEY