




















Figure 6

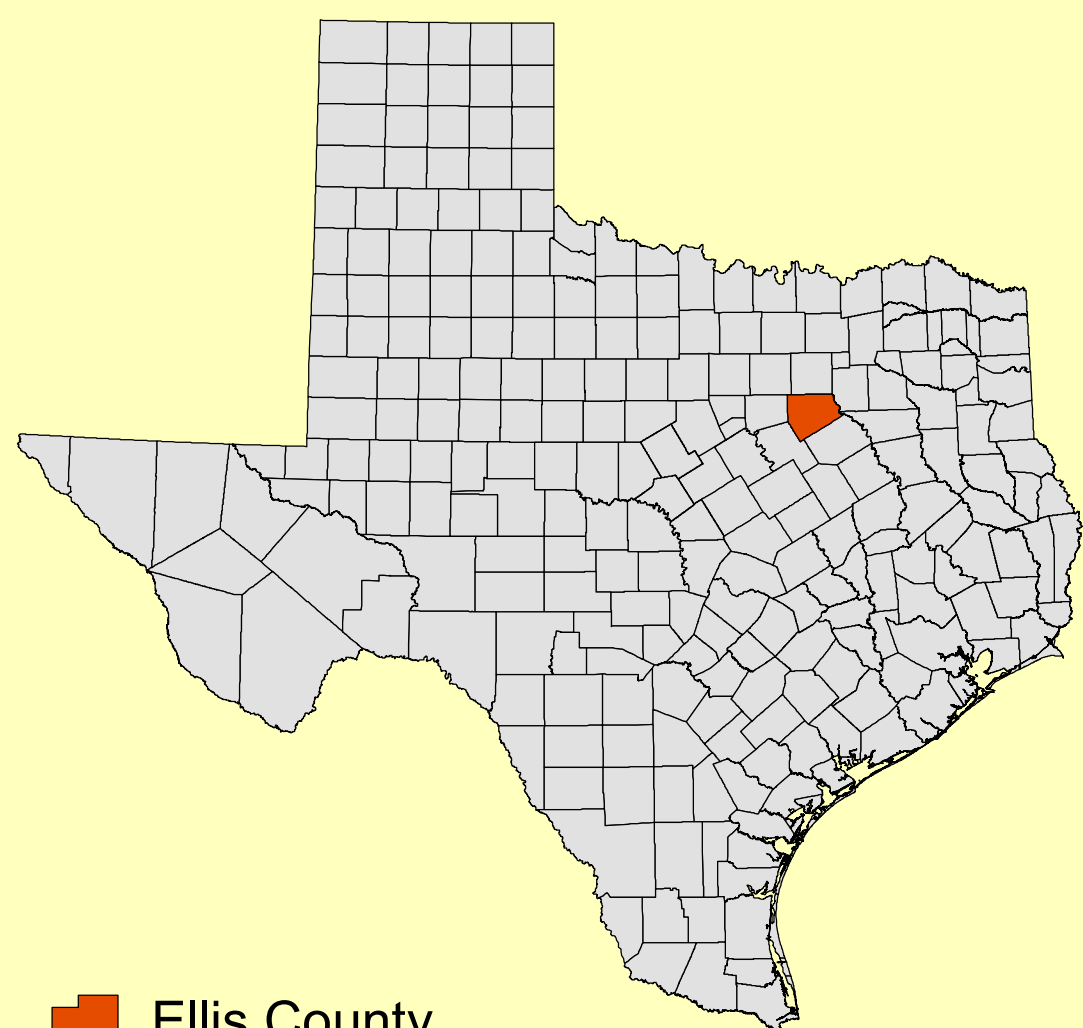
CONTOURS (feet above mean sea level)

-  420
-  418
-  416
-  414
-  412
-  410
-  408
-  406
-  404
-  402
-  400
-  398
-  396
-  394
-  392
-  390
-  388

 Islands

 Bardwell Lake
Conservation pool
elevation 421.0 feet

Projection: NAD83 State Plane
Texas North Central Zone (feet)



 Ellis County

This map is the product of a survey conducted by the Texas Water Development Board's Hydrographic Survey Program to determine the capacity of Bardwell Lake. The Texas Water Development Board makes no representations nor assumes any liability.

Texas Water
Development Board
July 2020 Survey

0 0.5 1 Miles

Bardwell Lake

2' - contour map

