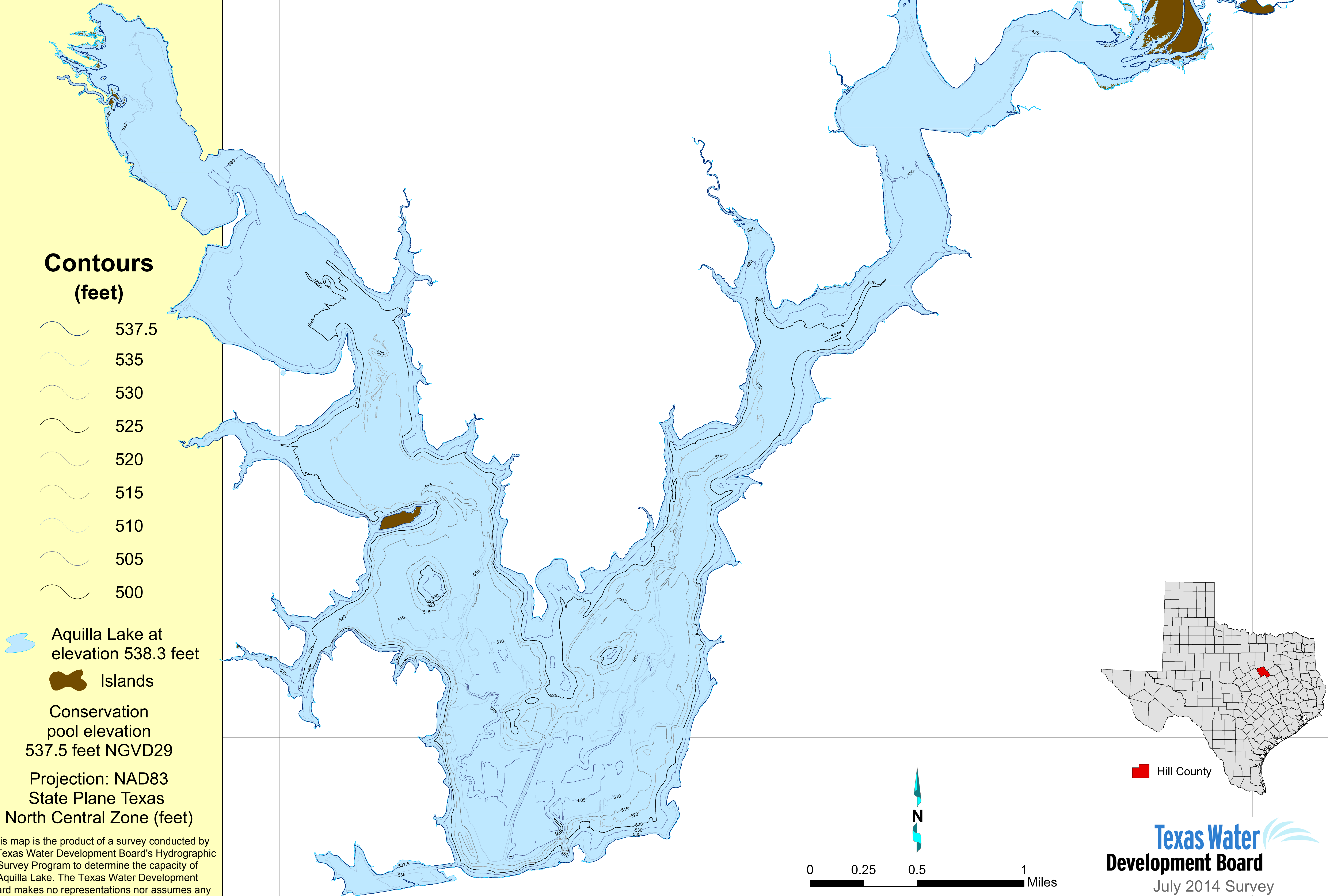



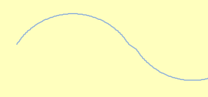




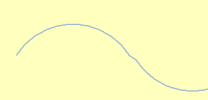


Figure 6

Aquilla Lake


5' - contour map



Contours (feet)

-  537.5
-  535
-  530
-  525
-  520
-  515
-  510
-  505
-  500

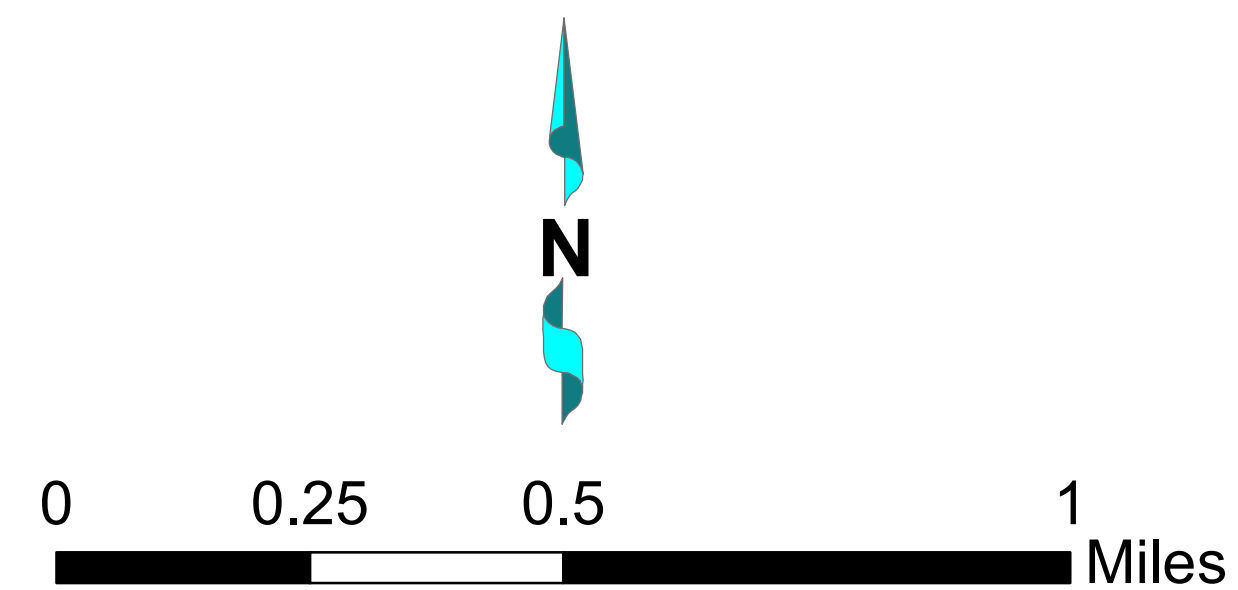
 Aquilla Lake at elevation 538.3 feet

 Islands

Conservation pool elevation 537.5 feet NGVD29

Projection: NAD83
State Plane Texas
North Central Zone (feet)

This map is the product of a survey conducted by the Texas Water Development Board's Hydrographic Survey Program to determine the capacity of Aquilla Lake. The Texas Water Development Board makes no representations nor assumes any liability.



 Hill County

Texas Water
Development Board
July 2014 Survey