Figure 10

Hydrogeological Profiles Along Stream Bed of Camp Air Creek (B-B′) and Stream Bed of Nobles Creek (C-C′), Mason County, Texas

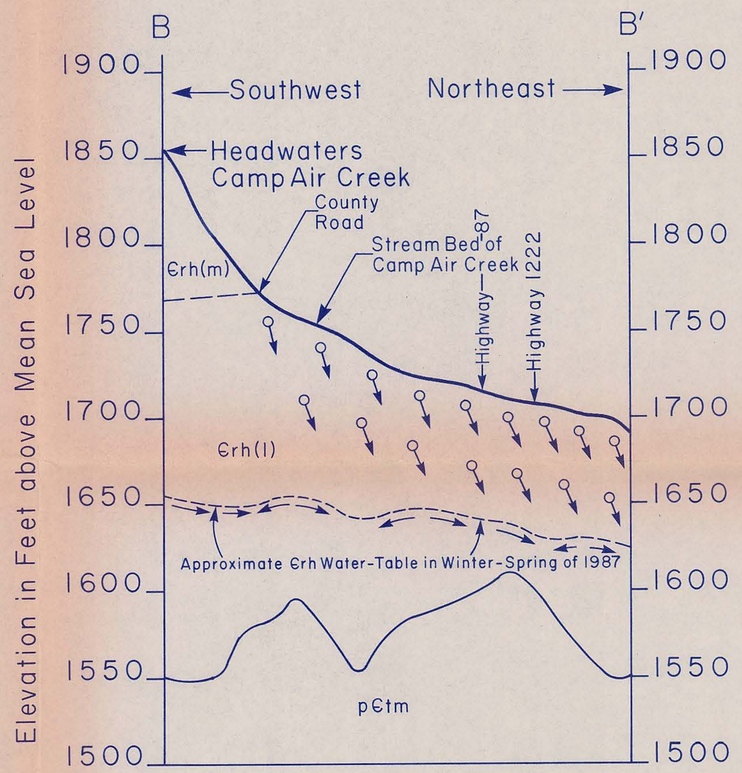

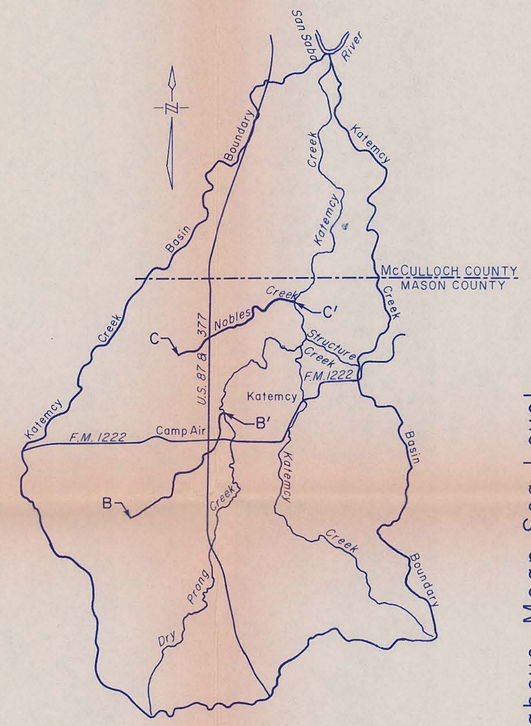

EXPLANATION

- Єyu — Cambrian rocks younger than Hickory Sandstone Member undifferentiated
- Єrh(u) — Cambrian-Riley Formation-Hickory Sandstone Member-Upper (Red) Unit
- Єrh(m) — Cambrian-Riley Formation-Hickory Sandstone Member-Middle Unit
- Єrh(l) — Cambrian-Riley Formation-Hickory Sandstone Member-Lower Unit
- pЄtm — PreCambrian-Town Mountain Granite
- Arrow indicating approximate direction of ground-water flow in the Hickory Aquifer in 1987.
- Arrow indicating approximate direction of flow of water recharged to the lower unit-Єrh(l)-of the Hickory Sandstone.
- Arrow indicating approximate direction of flow of water recharged to the middle unit-Єrh(m)-of the Hickory Sandstone.

0 — 1.0 mile
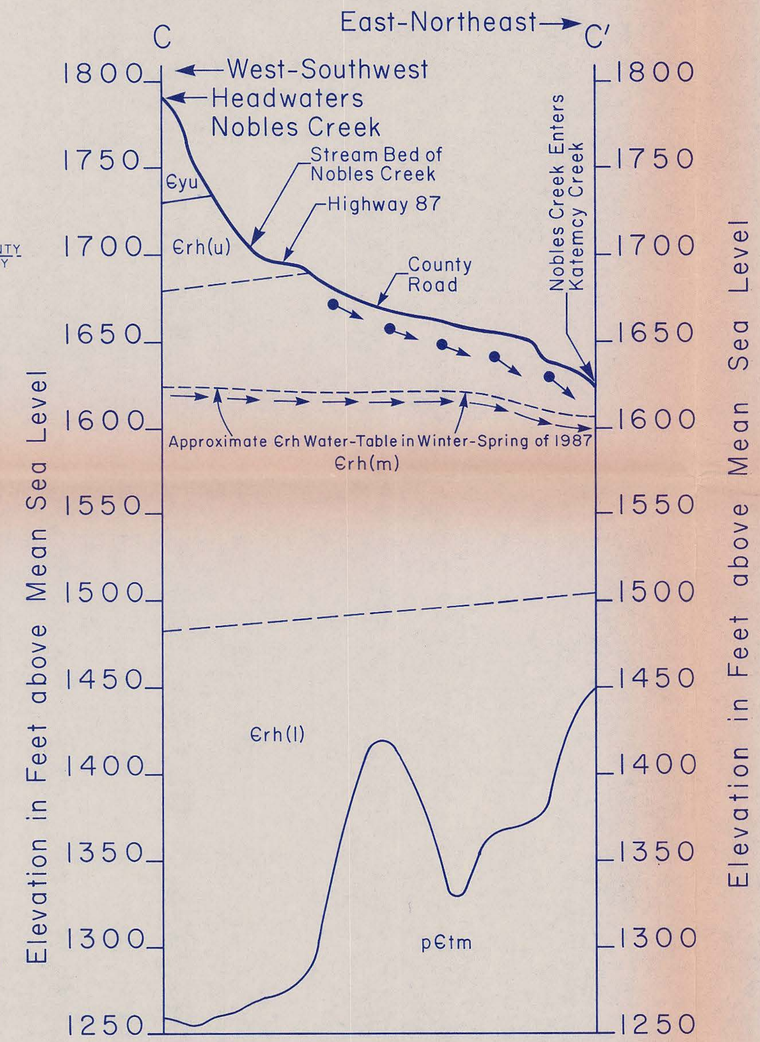
Horizontal Scale For Profiles