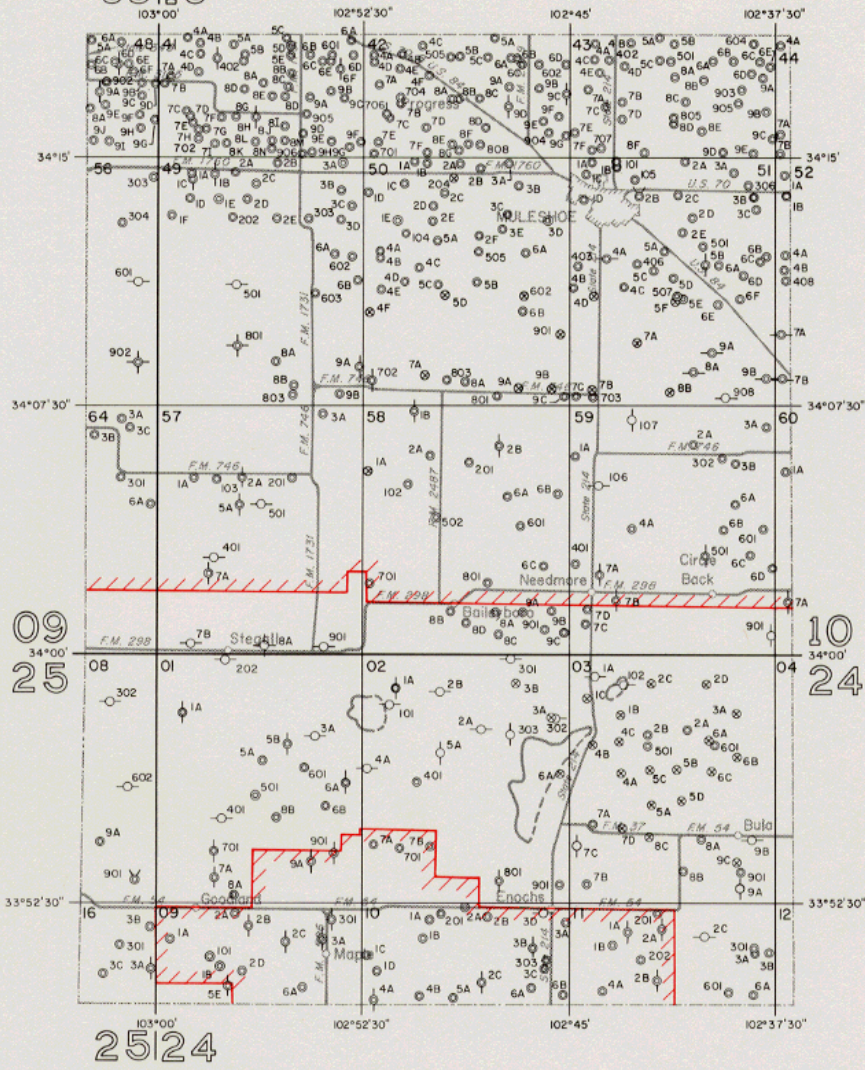


0910













09
25


10
24

2524

EXPLANATION

-  Public supply well
-  Industrial well
-  Irrigation well
-  Domestic or livestock well
-  Oil or gas well
-  Test hole
-  Unused or abandoned well
-  201
-  2A

 Boundary of High Plains Underground Water Conservation District No. 1. The District prepared that portion of the map within this area.



Base adapted from county highway maps by the Texas Department of Highways and Public Transportation

Location of Control Wells, Bailey County, Texas