

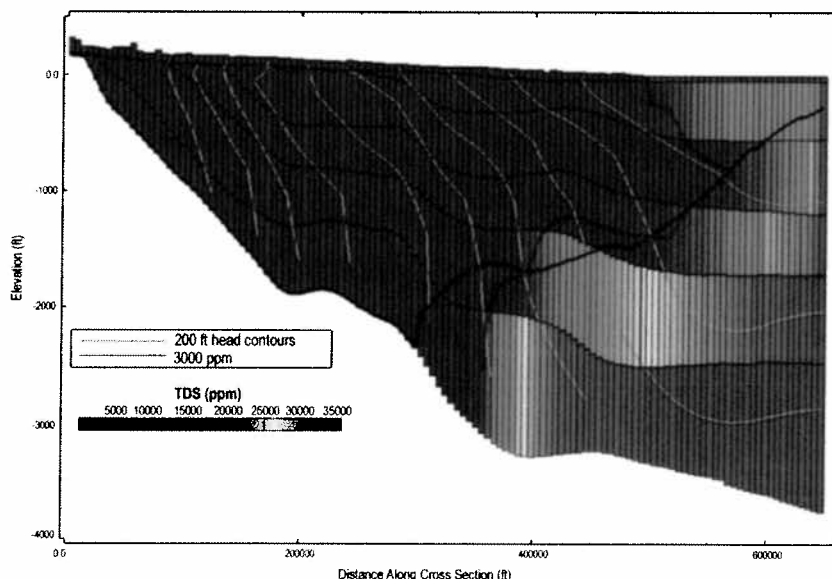
Assessment of Groundwater Modeling Approaches for Brackish Aquifers

Final Report

Prepared by

Neil E. Deeds, Ph.D., P.E.
Toya L. Jones, P.G.

CONTRACT ADMINISTRATION
2011 NOV -4 PM 2:01



Prepared for:

Texas Water Development Board
P.O. Box 13231, Capitol Station
Austin, Texas 78711-3231



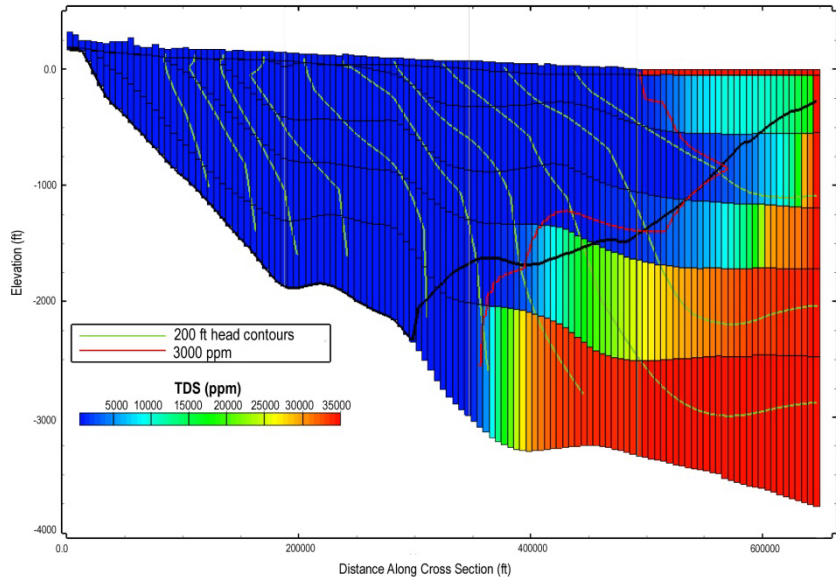
November 2011

Assessment of Groundwater Modeling Approaches for Brackish Aquifers

Final Report

Prepared by

Neil E. Deeds, Ph.D., P.E.
Toya L. Jones, P.G.



Prepared for:

Texas Water Development Board
P.O. Box 13231, Capitol Station
Austin, Texas 78711-3231



November 2011



Texas Water Development Board

Assessment of Groundwater Modeling Approaches for Brackish Aquifers

Final Report

by
Neil E. Deeds, Ph.D., P.E.
Toya L. Jones, P.G.
INTERA Incorporated

November 2011

This page is intentionally blank.

Table of Contents

Executive Summary	1
1.0 Introduction.....	2
2.0 Literature Review.....	3
2.1 Importance of Variable Density on Flow and Transport	3
2.1.1 Introduction to Mixed Convection Systems	3
2.1.2 Describing the Degree of Mixed Convection	4
2.1.3 Examples of Mixed Convection Systems	5
2.2 Codes that Simulate Variable Density Flow and Transport.....	6
2.3 Brackish Water Hydrogeology	19
2.4 Brackish Water Desalination Feeds	25
3.0 Linking Brackish Hydrogeology with Code Characteristics	26
4.0 Approach to Code Selection	29
4.1 Purpose of the Modeling.....	31
4.2 Essential Needs Not Related to Physical Processes.....	32
4.3 Physical Processes	33
4.4 Decision Matrix Tool.....	33
5.0 Case Study: Brackish Production in Matagorda County	34
5.1 Problem Description	34
5.2 Brackish Groundwater Resources.....	36
5.3 Modeling Needs	39
5.3.1 Purpose of the Modeling.....	39
5.3.2 Essential Needs Not Related to Physical Processes.....	40
5.3.3 Needs Related to Physical Processes and Hydrogeology	40
5.4 Code Selection	42
6.0 Summary and Conclusions	45
7.0 Acknowledgements.....	46
8.0 References.....	46

Appendix A Code Overviews

Appendix B Publications Lists Found During the Literature Review

List of Tables

Table 2.2.1	Variable-Density Codes Identified in the Literature.....	7
Table 2.2.2	Variable-Density Codes Selected for Detailed Review.....	8
Table 2.2.3	Characteristics of Selected Codes.....	11
Table 2.2.4	Notable Capabilities and Disadvantages Documented in the Literature for the Selected Codes.	16
Table 2.2.5	Applications Found for Selected Codes.....	18
Table 2.3.1	Summary of Brackish Groundwater Hydrogeology for Texas Major and Minor Aquifers.....	23
Table 2.4.1	Aquifer Feeds for Desalination Facilities.	26
Table 5.1.1	Thickness and Volume for the Aquifers of the Gulf Coast Aquifer System in Matagorda County.....	35
Table 5.2.1	Salinity Classification.	36
Table 5.3.1	Primary Model Needs for the Case Study.....	41

List of Figures

Figure 5.1.1	Northwest to southeast cross-section of the Chicot and Evangeline aquifers and Burkeville confining unit in Matagorda County.	35
Figure 5.2.1	Northwest to southeast cross-section showing formation structure and water quality zones.	37
Figure 5.2.2	Transmissivity of the Gulf Coast Aquifer system in the (a) freshwater portion and (b) brackish groundwater portion.	38
Figure 5.4.1	Characteristic selection worksheet for the case study.....	43
Figure 5.4.2	Code ranking worksheet for the case study.	44

Executive Summary

The aquifers of Texas hold considerable brackish water resources. The characterization of these resources is an ongoing process, requiring consideration of both the basic hydrogeology of the underlying aquifer systems, and the potential complexities that high dissolved solids concentrations can add to resource analysis. One of these complexities is the potential for density gradients, caused by large variations in solids concentrations (or less likely, temperature or pressure), to affect both the occurrence (and natural flow conditions) and potential production of brackish water.

Under the Brackish Resources Aquifer Characterization System (BRACS) program, INTERA was contracted by the TWDB to help provide guidance for selecting appropriate groundwater codes for simulating brackish aquifers, including variable density effects.

We performed a literature review to assess typical brackish water applications, which are typically mixed-convection systems. In addition, the literature review included determining what groundwater codes are capable of simulating brackish water hydrogeology, and what the various characteristics of the codes are. We narrowed the list of codes to be reviewed by considering the quality of the documentation, how recently they were developed, and an indication of their userbase based on occurrence in the literature. The selected codes were CFEST, CODESA-3D, FEFLOW, FEMWATER, HydroGeoSphere, MODHMS, SEAWAT, SUTRA, SWI package for MODFLOW, SWIFT-2002, and TOUGH2. Both finite element and finite difference codes are represented in the list. The codes as a group are far more similar than different in terms of their characteristics.

We performed a high-level summary of the hydrogeologic features of the brackish water aquifers in Texas. This included a summary of the aquifers that serve as sources of desalination feeds in Texas.

We then provided analysis on how the characteristics of the various codes could affect the suitability of a code for each type of hydrogeologic feature. We developed a simple code selection procedure based on ASTM D6170-97 “Standard Guide for Selecting a Ground-Water Modeling Code,” which includes defining the purpose of the modeling, identifying needs not

associated with physical processes, identifying important physical processes that need to be simulated, and developing a selection procedure.

A spreadsheet-based decision matrix was developed to inform the selection procedure. The user selects those code characteristics that are identified as needs, as well as those physical processes and hydrogeologic characteristics that are relevant to the modeling effort. The codes are then ranked by their summed scores for each of the characteristics and physical processes. A case study regarding selecting a code for modeling brackish water production in Matagorda County provides an example of using the code selection process.

With the background information provided in this work, and the straightforward code ranking approach, a modeler should be able to make an informed decision about choosing a code for brackish water resources problems.

1.0 Introduction

The aquifers of Texas hold considerable brackish water resources. The characterization of these resources is an ongoing process, requiring consideration of both the basic hydrogeology of the underlying aquifer systems, and the potential complexities that high dissolved solids concentrations can add to resource analysis. One of these complexities is the potential for density gradients, caused by large variations in solids concentrations (or less likely, temperature or pressure), to affect both the occurrence (and natural flow conditions) and potential production of brackish water.

Groundwater models have been used extensively in Texas to help in water resources evaluation and planning. A large contributor to groundwater modeling efforts in Texas is the Water Development Board (TWDB) Groundwater Availability Modeling (GAM) program. Models developed under the GAM program have routinely focused on fresh or slightly saline water resources. Brackish water has typically either not been included, or has not been a focus of the modeling efforts. Because of this, variable density effects have not been considered in any of the GAMs to date. The most popular code used for groundwater modeling, MODFLOW, will not simulate variable density flow.

INTERA was contracted by the TWDB, as one of the Brackish Resources Aquifer Characterization System (BRACS) projects, to help provide guidance for selecting appropriate groundwater codes for simulating brackish aquifers, including variable density effects. Overall, this includes three primary objectives:

1. Perform a literature review, assessing codes and conditions for brackish groundwater modeling (emphasizing variable density),
2. Recommend conditions where a specific code or codes might be most applicable, and
3. Provide a decision procedure for code selection.

In this report, we first describe results from the literature review, including a summary of selected codes and their capabilities, as well as an assessment of the types of hydrogeologic conditions under which brackish water occurs in Texas. The subsequent sections provide the approach for deciding which code might be most appropriate for a given brackish water modeling effort, and a case study where we put the decision approach to practical use.

2.0 Literature Review

2.1 Importance of Variable Density on Flow and Transport

2.1.1 Introduction to Mixed Convection Systems

In the current work, we emphasize the consideration of variable density when modeling flow in brackish aquifers. However, the buoyancy effects caused by density differences may not be important in all brackish aquifer modeling. In considering the relative importance of these effects, we provide a brief discussion of mixed convection systems.

When density differences are present in a flow system, solute transport may be dependent on three factors:

1. Hydraulic driven flow, called “forced convection” (or “advection”),
2. Buoyancy driven flow, called “free convection”, and
3. Dispersion/diffusion.

A system in which flow is driven by both forced convection and free convection is called a “mixed convection” flow regime (e.g., Massmann and others, 2006). Many natural systems are mixed convection systems. We can see the potential importance of variable density flow by equating a typical hydraulic head gradient found in the field with a small density gradient (Simmons, 2005). For example, a typical natural aquifer gradient of 0.001 is equivalent to a density driving force resulting from a contrast of about 2,000 mg/L, which is well within the typical brackish water range (1,000 to 10,000 mg/L).

Under pumping conditions, the importance of variable density is less clear, since near-well gradients are much higher than typical natural gradients. Whether density driven flow has a significant impact is determined by a complex interplay among the properties of the mixed convection system, the properties of the porous media, and the occurrence of dispersion and diffusion (Simmons, 2005). Often, the only way to determine whether variable density is important for a given situation is to model it (or a simpler analogous system) both with and without density effects, and examine the difference.

2.1.2 Describing the Degree of Mixed Convection

There is no “rule of thumb” regarding when density effects are considered important enough that they must be considered in a modeling effort. However, there are dimensionless numbers associated with mixed convection that can be used to compare relative contribution among different scenarios. The Rayleigh number is described in Simmons and others (1999) in the reference list as the ratio between buoyancy-driven fluxes and those caused by diffusion and dispersion. This number is defined in the context of a salt lake system, which is typically characterized by a dense brine that overlies less dense groundwater. The value of the Rayleigh number (often symbolized as Ra) determines when the onset of instability occurs, and the denser fluid moves downward into the lake bed.

The second dimensionless number is the simply-named “mixed convection ratio”, or the ratio of free to forced convection in a system. This number was introduced by Ward and others (2007) in the context of aquifer storage and recovery (ASR) in brackish aquifers. The higher the density contrast in the ASR system, the more “tilt” in the interface between the injected water and the denser ambient water, and the sooner the breakthrough of the ambient water during production.

2.1.3 Examples of Mixed Convection Systems

In this section, we discuss typical examples of mixed convection systems. These examples provide guidance as to when variable density is routinely considered in modeling applications.

Aquifer Storage and Recovery

As noted previously, when an ASR system is designed for injection of fresh water into a brackish water aquifer, variable density effects can be important at the leading edge of the fresh water “bubble” (Ward and others, 2007). The importance of variable density effects lies in the sensitivity of recovery performance to the mixed convection ratio.

Upconing

Upconing is typically described in the context of a stable density stratified system, where fresh (or lower TDS) water lies above brackish (or higher TDS) water. This hydrogeologic situation commonly occurs in coastal systems, and the Texas Gulf Coast is no exception. When the lower TDS water is pumped, the higher TDS water tends to migrate vertically towards the capture zone of the well, potentially increasing the TDS of the produced water.

Motz (1992) provides an analytical solution for estimating the degree of upconing based on a sharp interface approximation (where the fresh water abruptly transitions to brackish). This approximation is conservative (shows more impact) compared to numerical simulations with a smoothly varying density gradient (e.g., URS and INTERA, 2007).

Seawater Intrusion and Injection Barriers

Seawater intrusion, where denser seawater forms a “wedge” inland beneath the fresher aquifer, is a classic variable density problem. Shoemaker (2004) provides a good summary of the important parameters to consider for modeling seawater intrusion.

The installation of recharge wells to prevent or minimize intrusion is one of the strategies for protecting inland production. The Ghyben-Herzberg relation (e.g., Bear, 1972) describes an analytical relationship between the amount of inland freshwater head, and the relative intrusion of the seawater wedge. More recent work (Luyun and others, 2011) describes both laboratory

scale experiments and supporting numerical modeling that explore the performance of injection wells in reducing intrusion.

Subsurface Desalination Feeds

The feed water for desalination may be taken from conventional inland brackish water aquifers, and simulating this production would carry the same characteristics as the upcoming problem discussed previously. However, desalination plants may be built near the ocean, to allow for direct access to ocean water, as well as ocean brine disposal (e.g., Del Bene and others, 1994). One type of intake for the feed water consists of a well (may be horizontal or slanted) drilled from the inland side underneath the ocean bed. This configuration may leave the well screen in the “transition zone”, where the water is being diluted by fresh groundwater from the inland side, where the density of the water is also transitioning.

Salt Disposal Pits

Saline surface water bodies overlying fresher groundwater can occur naturally, but also may occur in situations where brine is being disposed in surface pits. This has historically been common in the oil and gas industry, and also occurs at some desalination facilities, where evaporation ponds are used (e.g., Ahmed and others, 2000). Depending on the value of the Rayleigh number, the system may become unstable, and the denser fluid will migrate into the fresher water below (Simmons and Narayan, 1997, 1998).

Stream/Aquifer Interaction

Mixed-convection flow systems can exist when there is a significant density contrast between groundwater and a stream to which it discharges. Massmann and others (2006) used an analytic model to show that as mixed convection ratios increase (i.e., the groundwater becomes denser compared to the water in the stream), the amount of baseflow decreases.

2.2 Codes that Simulate Variable Density Flow and Transport

A literature review was conducted to identify groundwater modeling codes that simulate variable-density flow and transport. Bear and others (1999) provide a summary of concepts, methods and practices related to the investigation of seawater intrusion in coastal aquifers. That book includes a chapter that surveys computer codes used for the seawater intrusion problem

along with case histories by Sorek and Pinder (1999) and a chapter on the code SUTRA (Voss, 1999). Those chapters were taken as the starting point for the literature review.

Bear and others (1999) is over 10 years old, so it includes many of the early variable-density codes but does not include the more recent codes. An additional search was conducted to identify recent variable-density flow and transport codes and/or recent modified versions of older codes. This search included contacting state agencies in Florida and California, where variable density codes are more routinely used for seawater intrusion and barrier modeling.

Table 2.2.1 provides a list of the 24 variable-density codes identified with the literature review. Note that this list is not exhaustive, as some of the codes encountered during the review were obviously “one-off” type academic codes, which did not have a user base beyond the original creator. The “one-off” codes were not considered in the review.

Table 2.2.1 Variable-Density Codes Identified in the Literature.

Code	Code	Code
3DFEMFAT/2DFEMFAT	HydroGeoSphere	SHARP
CFEST	MEL2DSLIT	SUTRA
CODESA-3D	MLAEM/VD	SWIFT
DSTRAM	MOCDENSE	SWI package for MODFLOW
FAST-C(2D/3D)	MODHMS	SWIP
FEFLOW	SALTFRES	T3DVAP.F/MOR3D. F
FEMWATER	SALTHERM/3D	TOUGH2
HST3D	SEAWAT	TVD-2D/TVD-3D

Once codes were identified, a subset of the codes was selected based on a few high-level criteria, such as the availability of good documentation, whether development on the code was relatively recent, and some evidence of application in the general groundwater literature.

We did select one code that does not necessarily meet those latter criteria. The SWI package for MODFLOW, which was developed for modeling seawater intrusion with MODFLOW, was included because it provides a simplified methodology for simulating seawater intrusion and can be easily added to existing MODFLOW models. We felt that one code that was simple to apply should be considered in the overall selection process. Table 2.2.2 summarizes the 11 codes selected for final, detailed review.

Table 2.2.2 Variable-Density Codes Selected for Detailed Review.

Code	Theory/Reference Manual	User Guide/ Manual	Developer/Owner	Code Availability
CFEST	Freedman and others (2005)	Freedman and others (2006)	PNNL and CFEST, Inc.	proprietary
CODESA-3D	Lecca (2000)		CRS4 & the University of Padua (Italy)	proprietary
FEFLOW	Diersch (2009)	DHI-WASY GmbH (2010a,b)	DHI-WASY GmbH	proprietary
FEMWATER	Lin and others (1997)		US Army Corps of Engineers/ EPA ⁽¹⁾	public domain
HydroGeoSphere	Therrien and others (2010)			proprietary
MODHMS	proprietary	proprietary	HydroGeoLogic Inc.	proprietary
SEAWAT	Langevin and others (2008)	Guo and Langevin (2002)	USGS	public domain
SUTRA	Voss and Provost (2010)		USGS	public domain
SWI package for MODFLOW	Bakker and Schaars (2005)	Schaars and Bakker (2004)	Mark Bakker and Frans Schaars	public domain
SWIFT ⁽²⁾	Reeves and others 1986	Benegar (2002); Earthward Consulting (2001)	⁽³⁾	proprietary
TOUGH2	Pruess and others (1999)		LBNL	proprietary

PNNL – Pacific Northwest National Laboratory

CFEST, Inc. – Consultants for Environmental System Technologies, Inc.

USGS – United States Geological Survey

LBNL – Lawrence Berkeley National Laboratory

⁽¹⁾ Developed by the U.S. Army Corps of Engineers and maintained by the EPA Center for Exposure Assessment Modeling

⁽²⁾ Three versions of SWIFT were found: SWIFT-98, SWIFT for Windows, SWIFT-2002

⁽³⁾ The developer/owner of the three versions of SWIFT found in the literature is unclear

The literature review for the selected codes focused on four main areas; general code characteristics, code graphical user interface (GUI) availability, code documentation and availability, and code applications. The following paragraphs discuss each of these areas individually. During the literature review, a website providing an overview of the code was found for many of the selected codes. These overviews varied in detail and content, with the sites for the publically available codes providing some specific detail and the sites for some of the commercially available codes providing more of a marketing document. The overviews found during the literature search are provided in Appendix A.

Code Characteristics

The code characteristics provide a means for comparing codes based on their physical and computational concepts. Code characteristics reviewed included:

- language
- coordinate systems
- numerical formulation
- solvers
- non-linear methods
- media types considered
- boundary conditions
- saturated/unsaturated
- aquifer type
- surface water/groundwater interaction
- treatment of water table
- initial density/concentration condition
- density inversions
- ability to incorporate structure features such as faults and karst
- MODFLOW compatible

A complete summary of the characteristics for the selected codes can be found in Table 2.2.3.

All of the codes are written in Fortran with the exception of FEFLOW, which is written in ANSI C/C++. The coordinate systems considered by the selected codes include Cartesian for all codes and radial, and/or axisymmetric for several codes. MODHMS also allows orthogonal curvilinear finite-difference grids for fitting irregular domain geometries.

In general, the selected codes fall into two numerical formulations; finite element or finite difference. Most of the codes include one choice for a direct solver and all of the codes have several choices in iterative solvers. The non-linear methods used by the codes include the Picard, Newton, and Newton-Raphson methods.

All of the codes can simulate porous media and several can also simulate fractured, double-porosity, or dual permeability media. Dirichlet and Neumann boundary conditions can be implemented with all of the codes and Cauchy boundary conditions with most of the codes. Several other boundary conditions such as infiltration of recharge, seepage faces, drains, and river leakage can be implemented in many of the codes. Many of the selected codes can simulate both the saturated and unsaturated zones while others consider only the saturated zone. Two of the selected codes can simulate fully integrated surface water and groundwater. With many of the codes, surface water can be implemented through a boundary condition. Two of the codes have no mechanism for incorporating surface water.

Two of the selected codes, CFEST and FEFLOW, are able to deform the numerical mesh to follow the location of the water table. For most of the codes, groundwater density is a function of concentration, which can be initialized independently for each grid cell. It appears, based on verification of the code against the Elder's free advection problem (Elder, 1966; 1967), that most of the codes can simulate density inversions. The exception is the SWI package for MODFLOW, which does not allow density inversions (Bakker and Schaars, 2005).

Structural features such as faults and karsts can be implemented indirectly using gridding and boundary conditions in several of the codes. The horizontal flow barrier package can be used to implement faults for the codes that are MODFLOW compatible. Only FEFLOW and HydroGeoSphere are capable of explicitly simulating conduit flow representative of karst features. The selected codes that are MODFLOW compatible are SEAWAT, MODHMS, and the SWI package for MODFLOW.

For some of the selected codes, the literature includes clear documentation of notable code capabilities and disadvantages, which are summarized in Table 2.2.4. Capabilities and disadvantages are left blank in this table in instances where no clear documentation was found in the literature.

Many of the code characteristics may be important for selecting a specific code for a specific application. For example, the gridding flexibility with a finite element code may be more appropriate for an aquifer with a complex geology and/or structure than the consistent gridding with a finite difference code. Some applications may require simulation of both the unsaturated and saturated zone. The type of media (i.e., single versus dual porosity) simulated by the code will be important when simulating fractured aquifers. In some instances, the boundary conditions that can be implemented with the code may be an important selection criteria. Selection of a code capable of simulating groundwater/surface water interaction will be important for some aquifers as will the ability to characterize karst features. For complex problems, the available iterative solvers may play a role in code selection.

Table 2.2.3 Characteristics of Selected Codes.

Characteristic	CFEST	CODESA-3D	FEFLOW	FEMWATER	HydroGeo-Sphere	MODHMS	SEAWAT	SUTRA	SWI package	SWIFT	TOUGH2
version	005		6	2.1		3	4	2.2	1.2	2002	2
last development	2005	2000	2003	1997			2011	2010	2005	2001	1999
dimensionality	3D	2D/3D	2D/3D	2D/3D	2D/3D	3D	2D/3D	2D/3D	3D	2D/3D	2D/3D
owner/developer	(1)	(2)	DHI-Wasy	(3)	(4)	HGL	USGS	USGS	(5)		LBNL
Code Language											
Fortran77	x			x		x	x			x	x
Fortran90		x						x			
Fortran 95					x						
Ansi C/C++			x								
Coordinate System(s)											
Cartesian	x	x	x	x	x	x	x	x	x	x	x
radial								x		x	
axisymmetric					x	x					
orthogonal curvilinear						x					
Numerical Formulation											
finite element, Galerkin scheme	x	x	x	x	x						
finite element, control volume					x						
finite difference						x	x		x	x	
hybridizations of finite-element & finite difference								x			
integral finite difference											x

Table 2.2.3, continued

Characteristic	CFEST	CODESA-3D	FEFLOW	FEMWATER	HydroGeo-Sphere	MODHMS	SEAWAT	SUTRA	SWI package	SWIFT	TOUGH2
Solver(s)											
<i>Direct Solver(s)</i>											
Gauss		x						x			
MA28											x
LUBAND											x
triangular-factorization											
not specified			x			x					
<i>Iterative Solver(s)</i>											
PCG	x	x	x	x		x	x	x			
Bi-CGSTAB		x	x		x						x
GRAMRB		x									
TFQMR		x									
SAMG			x								
SOR	x						x				
SSOR						x					
SIP						x	x				
ORTHOMIN					x	x		x			
GMRES	x				x			x			x
block iteration				x							
successive point iteration				x							
Jacobi iteration	x										
BiCGS											x
Lanczo's-type BiCGS											x
same as MODFLOW									x		

Table 2.2.3, continued

Characteristic	CFEST	CODESA-3D	FEFLOW	FEMWATER	HydroGeo-Sphere	MODHMS	SEAWAT	SUTRA	SWI package	SWIFT	TOUGH2
Non-Linear Method(s)											
Picard		x	x	x			x	x		x	
Newton		x	x								
Newton-Raphson				x	x	x					x
sequential iteration	x										
Media Type(s)											
porous	x	x	x	x	x	x	x	x	x	x	x
fracture			x		x	x		x		x	x
double porosity					x	x				x	x
dual continuum			x		x	x				x	x
Boundary Conditions											
Dirichlet BC	x	x	x	x	x	x	x	x	x	x	x
Neumann BC	x	x	x	x	x	x	x	x	x	x	x
Cauchy BC	x	x	x	x	x	x	x	x	x		
source/sink	x	x	x	x	x	x	x	x	x	x	x
free-water surface										x	
dynamic mesh for water table	x		x								
leakage (rivers)	x			x		x	x		x		
ET		x		x	x	x	x		x		
infiltration recharge		x		x	x	x	x		x		
seepage faces		x		x	x	x			x		
drain					x	x	x		x		
Carter-Tracy										x	
horizontal flow barriers						x	x		x		

Table 2.2.3, continued

Characteristic	CFEST	CODESA-3D	FEFLOW	FEMWATER	HydroGeo-Sphere	MODHMS	SEAWAT	SUTRA	SWI package	SWIFT	TOUGH2
Saturation											
saturated	x	x	x	x	x	x	x	x	x	x	x
unsaturated		x	x	x	x	x		x			x
Aquifer Type											
unconfined	x	x	x	x	x	x	x	x	x	x	x
confined	x	x	x	x	x	x	x	x	x	x	x
semi-confined	x	x	x	x	x	x		x			x
Surface Water/Groundwater Interaction											
fully integrated					x	x					
through boundary conditions	x	x	x	x			x	x	x		
Variable Density											
heterogeneous initial density	x	x	x	x	x	x	x	x		x	x
density inversion	(6)	x	x	x	x	(6)	x	x		(6)	x
Structural Features											
explicit faults						x	x		x		
explicit karst			x		x						
Input/Output											
pre-processor(s)			x		x	x	x	x			x
post-processor(s)			x		x	x	x	x			x
GUI(s)	x		x	x	x	x	x	x		x	x
MODFLOW compatible						x	x		x		
Documentation Publically Available											
user manual	x	x	x	x	x	(7)	x	x	x	x	x
theory	x		x				x		x		

Table 2.2.3, continued

Characteristic	CFEST	CODESA-3D	FEFLOW	FEMWATER	HydroGeo-Sphere	MODHMS	SEAWAT	SUTRA	SWI package	SWIFT	TOUGH2
Source Code											
available				X			X	X	X		X
not available	X	X	X		X	X				X	
Availability											
public domain							X	X	X		
commercial	X	X	X	X	X	X				X	X

PCG - preconditioned conjugate gradient

Bi-CGSTAB - biconjugate gradients stabilized

BiCGS - bi-conjugate gradient solver

TFQMR - transpose free quasi-minimal residuals

GRAMRB - minimum residuals

SAMG - algebraic multigrid

GMRES - general minimum residual

(1) Pacific Northwest National Laboratory and Consultants for Environmental System technologies, Inc.

(2) Jointly developed by CRS4 and the University of Padua (Italy)

(3) Developed by the US Army Corps of Engineers and maintained by the EPA Center for Exposure Assessment Modeling

(4) Jointly developed by Groundwater Simulations Group and Hydrogeologic, Inc.

(5) Mark Bakker and Frans Schaars with funding from the Georgia Coastal Incentive Grants Program and Amsterday Water Supply (WaterNet)

(6) Code likely simulations density inversions but that could not be verified

(7) Available only after purchasing the code

Table 2.2.4 Notable Capabilities and Disadvantages Documented in the Literature for the Selected Codes.

Code	Notable Capabilities ⁽¹⁾	Disadvantages ⁽¹⁾
CFEST	Allows the user to optionally specify parameters that control the logic used when convergences is not obtained; dynamic mesh at water table	Input is structured for several of the input files but unstructured, comma delimited for one of the input files; in some cases, the same input is given in more than one input file so care must be taken in creating the input files
CODESA-3D	Uses fully 3D tetrahedral elements defined automatically from a triangular 2D grid; employs several functional relationships to describe the saturated-unsaturated flow behavior	
FEFLOW	Incorporated and advanced interactive graphical working environment; capable of simulating large density contrasts and large temperature ranges; multi-layer pumping/injection wells accommodated in 3D; dynamic mesh at water table	Not very small and requires substantial computing capabilities, but not necessarily dependent on high-end or super-computing technology
FEMWATER		Has a small user base; variable density function was designed for salinity intrusion in coastal aquifers; “card style” input files
HydroGeoSphere		
MODHMS	In the MODFLOW family	
SEAWAT	Contains the same packages as available with MODFLOW; can control how often the flow field is updated; individuals familiar with MODFLOW and MT3DMS should be able to use SEAWAT with few difficulties; reads and writes standard MOWFLOW and MT3DMS datasets, which are easily manipulated with commercially available pre- and post-processors	Does not check for consistency between the MODFLOW and MT3DMS input files; models designed with variable cell volumes are prone to numerical instabilities; transport calculations can only be transient; initial heads and concentrations must be at equilibrium with one another; problems with wetting and drying; problems with conversion from confined to unconfined; problems with drastically different aquifer properties in adjacent zones
SUTRA	Most widely used simulator in the world for seawater intrusion and other variable-density groundwater flow problems based on solute transport or heat transport per Voss (1999); can simulate either dispersed or relatively sharp transition zones between freshwater and saltwater	Coding stresses clarity and modularity rather than efficiency; manual construction and data preparation for meshes is labor intensive unless a GUI is used
SWI package for MODFLOW		
SWIFT-2002		Potentially long runtimes; lots of input
TOUGH2	Includes a tight and visible “version control” system for meeting stringent demands on reliability and referenceability of code applications	

⁽¹⁾ Blank cell indicates no clear documentation was found in the literature.

Code Graphical User Interface

Some users are more comfortable interacting with a code through a graphical user interface (GUI). A graphical user interface is available for all of the selected codes with the exception of CODESA-3D. Most graphical user interfaces and pre- and post-processors available for MODFLOW can be used for SEAWAT, MODHMS, and the SWI package of MODFLOW. FEFLOW and HydroGeoSphere were both developed within an advanced interactive graphical working environment. The Argus ONE graphical user interface is available for SUTRA and CFEST. FEMWATER is supported by the Department of Defense Groundwater Modeling System (GMS) and SWIFT-2002 is supported by Groundwater Vistas. PetraSim provides pre- and post-processing capabilities for the TOUGH2 family of codes.

Code Documentation and Availability

Documentation and availability of the selected codes is summarized in Table 2.2.2. With the exception of MODHMS, the literature search yielded a theory/reference manual and/or user manual/guide for all of the selected codes, even those that are proprietary. MODHMS is proprietary to HydroGeoLogic, Inc., who states on its website that code documentation is provided upon purchase of the code. In general, documentation for the selected codes was thorough. The only exceptions are instances where the selected code is an add-on to another codes, such as the SWI package for MODFLOW, or developed from another code and only the additional capabilities are addressed in the documentation. In these cases, it is necessary to look at the documentation for the original code as well as the specific documentation for the additional or enhanced features. Several versions of SWIFT were found during the literature review. The original theory and implementation manual by Reeves and others (1986) applies to all versions of the code. A copy of that manual was found during the literature search. A user guide was found for SWIFT for Windows (Benegar, 2000) during the literature review as was an online user guide for SWIFT-2002 (Earthward Consulting, 2001).

Four of the codes, FEMWATER, SEAWAT, SUTRA, and the SWI package for MODFLOW, are available to the public at no cost. All of the other selected codes are proprietary and available for purchase. Although FEMWATER and SUTRA are publically available, and the

GMS graphical user interface for FEMWATER and the Argus One graphical user interface for SUTRA must be purchased.

Code Applications

The selection of a code for a specific use will not only consider characteristics of the code but also historical use of the code for similar types of applications. Therefore, the literature review included a search of applications of the selected codes to various simulation scenarios. The search focused on, but was not restricted to, the following applications:

- Seawater intrusion
- Regional brine/solute migration
- Submarine groundwater discharge
- Aquifer storage and recovery
- Simulation of karstic aquifers
- Simulations including faults
- Regional groundwater flow
- Simulations of fractured media

Because of their broad definitions, the use of a code for some applications types may exist but are not explicitly recognized here. For example, it is likely that all of the codes have been applied to a regional groundwater flow scenario and a solute/brine migration scenario although one was not found for every code. Table 2.2.5 summarizes the types of applications found for the selected codes. In the table, a “direct” application is one where a specific code characteristic, such as a conduit flow package for karst, was implemented.

Table 2.2.5 Applications Found for Selected Codes.

Application	CFEST	CODASA-3D	FEFLOW	FEMWATER	HydroGeoSphere	MODHMS	SEAWAT	SUTRA	SWI package	SWIFT	TOUGH2
Seawater Intrusion	x	x	x	x	x	x	x	x	x	x	x
Regional Groundwater Flow	x	x	x		x	x	x	x		x	x
Integrated Surface Water/Groundwater Interaction					x	x					o
Karst Geology	o		x		x			o			
Faulted Geology	o		x		x	x	o			o	x
Fractured Geology			o		x			x		x	x
Submarine Groundwater Discharge			x				x	x		x	
Brine/Solute Migration	x	x	x	x	x	x	x	x		x	x
Aquifer Storage and Recovery	x		x				x	x	x	x	

x = direct application
o = indirect application

During the literature review, a fairly extensive citations list was found for several of the selected codes. Those lists are provided in Appendix B. The list for MODHMS includes references for MODHMS and for MODFLOW-SURFACT, which was the predecessor code for MODHMS.

2.3 Brackish Water Hydrogeology

A review was conducted to gain an understanding of the hydrogeology for brackish water in the state of Texas. This review focused on the brackish groundwater manual for the Texas Regional Water Planning Groups by LBG-Guyton Associates (2003). This manual provides an overview of brackish groundwater in each of the major and minor aquifers in Texas as well as available brackish resources in formations not identified as a major or minor aquifer. The overall purpose of the review was to develop an understanding of the hydrogeology of the brackish water resources in the context of the characteristics a code would need to simulate those resources.

The review focused on the following aquifer characteristics.

- Regional setting
- Primary aquifer material
- Hydrologic units
- Strata geometry
- Structural continuity
- Media type
- Significant structure features
- Heterogeneity
- Cross-formational flow
- Surface water interaction
- Density distribution

The results of the review are briefly described below and summarized in Table 2.3.1.

Regional Setting

The regional setting found for the brackish water resources include basin fill deposits, plain deposits, mountainous, reef complex, Gulf-ward dipping, radially dipping, and flood plain deposits. The aquifers located along the Texas Gulf coast are Gulf-ward dipping while those around the Llano Uplift are radially dipping. The basin fill aquifers are located predominately in west Texas and the floodplain aquifers are located adjacent to major Texas rivers. The flat plain aquifers are located in the Texas panhandle and north-central Texas. Both the mountainous aquifer and the reef complex aquifer are located in far west Texas.

Primary Aquifer Material

The primary aquifer material found for the brackish water resources include alluvial sediments, sandstone, limestone/dolomite, evaporates, and volcanic. The major aquifers in Texas consist predominately of alluvial sediments and limestone.

Hydrologic Units

Aquifers in Texas can consist of either a single hydrologic unit or multiple units. For example, the Ogallala Aquifer consists of a single hydrologic unit while the Trinity Aquifer consists of up to nine units in south central Texas and only one unit in west Texas.

Strata Geometry

The geometry types of strata found for the aquifers includes flat, wedge, bowl, linearly dipping, and radially dipping. In general, the strata is flat for aquifers consisting of plain deposits, bowl shaped for aquifers consisting of basin fill deposits, linearly dipping for aquifers along the Gulf coast and the mountainous aquifers, and radially dipping for aquifers around the Llano Uplift. Only one aquifer, the Hueco-Mesilla Bolson Aquifer, has wedge-shaped strata.

Structural Continuity

Most of the aquifers in Texas are structurally continuous; that is, they are continuously connected both laterally and vertically. Several of the Texas aquifers, however, are laterally discontinuous because they are separated by a structural high or consist of discontinuous individual deposits. Other aquifers are vertically discontinuous in that they consist of multiple subaquifers separated by aquitards or are completely displaced vertically by faults.

Media Type and Structural Features

The media for the majority of Texas aquifers is porous. However, the media in several of the limestone aquifers and the volcanic aquifer is fractured. Solution channels and/or cavities have been identified in most of the aquifers containing limestone and/or evaporate sediments and many of the aquifers are faulted. The sediments in all of the Texas aquifers are heterogeneous to some degree.

Cross-formational Flow

Cross-formational flow within the aquifer and/or vertically or laterally from adjacent aquifers is a significant component of overall groundwater flow for many of the aquifers. Surface water interaction is also significant for most of the aquifers.

Density Distribution

Two of the minor aquifers in Texas are not a source of brackish groundwater. These are the Igneous and Rita Blanca aquifers. Data are insufficient to determine whether the Marathon Aquifer is a significant source of brackish groundwater. The remaining major and minor aquifers in Texas contain brackish groundwater. For these aquifers, the density of the groundwater increases as the salinity increases. The groundwater salinity varies laterally in all of the aquifers containing brackish groundwater. In addition, the groundwater salinity also increases with depth for most of the aquifers. For all of the aquifers that dip toward the Gulf coast, the groundwater salinity also increases downdip. Salinity inversion, that is higher salinity groundwater overlying groundwater with a lower salinity, is found in eight of the Texas aquifers. For several of these aquifers, the inversion is slight and occurs in localized areas. For others, however, the inversion is significant and widespread.

All of the selected codes discussed in Section 2.2 should be able to incorporate the different regional settings, primary aquifer material, hydrostratigraphy, strata geometry, structural continuity, heterogeneity, and cross-formational flow found for the major and minor aquifers in Texas. All of the selected codes will work for the aquifers with porous media and will work if the aquifers with fractured media are modeled as an equivalent porous media. Of the selected codes, only FEFLOW, HydroGeoSphere, SWIFT, and TOUGH2 can explicitly model fractured media.

Surface water can be directly incorporated with MODHMS and HydroGeoSphere, both of which are integrated surface water/groundwater codes. In addition, it is possible to indirectly incorporate surface water through boundary conditions with most of the other selected codes.

Two of the selected codes, FEFLOW and HydroGeoSphere, can explicitly incorporate karst conduits. Faults can be incorporated with MODHMS, SEAWAT, and the SWI package using the MODFLOW horizontal flow barrier package. All of the other selected codes can likely be

configured such that faults can be incorporated through gridding and boundary conditions. For heavily faulted aquifers, the grid flexibility available with the finite-element codes may be desirable.

For the majority of the selected codes, density is a function of solute concentration and the initial concentration can be assigned independently for each model grid cell allowing for a heterogeneous initial concentration distribution. The exception is the SWI package for MODFLOW, which models each aquifer, or zone, with a single model layer. With that package, two density distributions are available. The first is the stratified flow option where the density is constant both laterally and vertically in each zone and discontinuous from zone to zone. The second is the variable density flow option where the density varies linearly in the vertical direction in each zone and is continuous from zone to zone.

Density inversion is not allowed with the SWI package for MODFLOW. Examples of the application of the other selected codes to the free convection Elder's problem was found for all of the codes, with the exception of CFEST, MODHMS, and SWIFT. Although an application to a problem with density inversions was not found for CFEST, MODHMS or SWIFT, neither was specific information stating that these codes cannot simulate density inversions.

Table 2.3.1 Summary of Brackish Groundwater Hydrogeology for Texas Major and Minor Aquifers.

Aquifer	Reg. Set. ¹	Prim. Sed. Type ²	Hydrologic Units		Strata Geometry					Strata Continuity ³			Media Type		Structure Features ⁴		Cross Flow ⁵	SW/GW ⁶	Density Distribution ⁷			
			single	multiple	flat	wedge	bowl	dipping	radially dipping	cont	dis vert	dis hor	porous	fracture	solution	fault(s)			lateral	depth	down dip	inversion
Major Aquifers																						
Hueco Bolson	BF	ALL	x			x				x			x						x	x		
Mesilla Bolson	BF	ALL	x			x				x			x						x	x		x
Pecos Alluvium	BF	ALL	x					x				x	x				x	x	x	x		x
Ogallala	P	ALL	x		x					x			x				x	x	x			
Seymour	P	ALL	x		x							x	x					x	x			
Edwards-Trinity (Plateau)	FL	LS		x	x					x					x			x	x			x
Edwards (Balcones Fault Zone)	D	LS	x						x						x	x		x	x		x	
Trinity	D	S/LS		x					x	x						x		x	x	x	x	x
Carrizo-Wilcox	G	S		x					x				x				x		x	x	x	x
Gulf Coast	G	S		x						x			x				x	x	x	x	x	x
Minor Aquifers																						
Bone Spring-Victorio Peak	BF	LS		x	x					x				x	x			x	x	x		
Igneous	M	VOL		x					x		x			x				x	not source ⁸			
West Texas Bolsons	BF	ALL		x	x							x	x				x	x	x			
Rustler	BF	E	x					x				x	x		x	x	x	x	x	x		
Marathon	BF	LS		x						x				x	x		x	x	unknown ⁹			
Capitan Reef	R	LS	x							x					x		x		x	x		
Dockum	BF	ALL	x					x					x				x	x	x		x	
Rita Blanca	P	LS		x	x							x							not sign. source ¹⁰			
Edwards-Trinity (High Plains)	P	SS/L S		x	x							x					x		x	x		x

Table 2.3.1, continued

Aquifer	Reg. Set. ¹	Prim. Sed. Type ²	Hydrologic Units		Strata Geometry					Strata Continuity ³			Media Type		Structure Features ⁴		Cross Flow ⁵	SW/GW ⁶	Density Distribution ⁷			
			single	multiple	flat	wedge	bowl	dipping	radially dipping	cont	dis vert	dis hor	porous	fracture	solution	fault(s)			lateral	depth	downdip	inversion
Blaine	P	ALL/E	x		x					x					x		x	x	x		x	
Whitehorse-Artesia	P	S/DO	x		x					x			x					x	x		x	
Lipan	P	ALL	x		x					x			x					x	x			
Hickory	RD	SS	x						x			x	x			x	x		x		x	
Ellenburger-San Saba	RD	LS/DO	x						x			x		x	x	x	x		x		x	
Marble Falls	RD	LS	x						x			x		x	x	x	x		x		x	
Woodbine	D	SS	x					x		x			x						x	x	x	x
Blossom	D	SS	x					x		x			x						x		x	
Nacatoch	D	S		x				x			x		x			x			x		x	
Queen City-Sparta	G	SS		x				x			x		x						x		x	
Yegua-Jackson	G	S		x				x		x			x						x	x	x	
River Alluviums	F	ALL	x		x					x			x						x	x		

¹ Regional Setting: BF - basin fill, P - plain, FL - flat, D - dipping, G - Gulfward dipping, M - mountainous, R - reef complex, RD - radially dipping, F - floodplain

² Primary Sediment Type: ALL - alluvium, E - evaporite, DO - dolomite, LS - limestone, S - sand, SS - sandstone, VOL - volcanic

³ cont - continuous, dis vert - discontinuous vertically, dis hor - discontinuous horizontally

⁴ solution - solution channels/cavities

⁵ cross-formational flow

⁶ surface water/groundwater interaction

⁷ lateral - density varies laterally, depth - density increases with depth, downdip - density increases downdip, inversion - density inversions in aquifer

⁸ not a source of brackish water

⁹ brackish water resource unknown due to insufficient data

¹⁰ not a significant source of brackish water

2.4 Brackish Water Desalination Feeds

The high total dissolved solids concentration of brackish groundwater may limit its direct use for public supply, irrigation, and manufacturing. The process of desalination, which removes salts, converts brackish groundwater into usable freshwater. Desalination of both surface water and groundwater is a current practice in the State of Texas. A review of the desalination database maintained by the TWDB was conducted in order to identify feed aquifers for desalination facilities that process groundwater. A discussion of the TWDB desalination database can be found in Nicot and others (2006) and Shirazi and Arroyo (2011). Also conducted was a cross reference of the information in that database with data in the TCEQ Public Water Supply database (TCEQ, 2011).

With the exception of the northern Panhandle area, desalination facilities are found throughout the State. The TWDB desalination database identifies 36 desalination facilities in the State that treat groundwater. A cross reference of those facilities with the TCEQ Public Water Supply database identified 24 active facilities that treat groundwater. The TWDB desalination database appears to include all well sources (fresh and brackish) for each public water supply system operating a desalination facility. Therefore, the TCEQ Public Water Supply database was checked to identify which of those well sources are treated via desalination.

Considering both the data in the TWDB desalination database and the data in the TCEQ Public Water Supply database, six major aquifers and two minor aquifers were found to feed desalination facilities. The major aquifers are the Gulf Coast, Carrizo-Wilcox, Trinity, Edwards-Trinity (Plateau), Ogallala, and Hueco-Mesilla Bolsons aquifers and the minor aquifers are the Woodbine and Bone Spring-Victorio aquifers. Three formations located in the Big Bend area of Texas not classified as an aquifer also provide water to desalination facilities. Using the TCEQ Public Water Supply database, approximately 100 wells were identified as sources for the desalination facilities and the number of wells per facility ranged from 1 to about 20. The average range in total dissolved solids concentration found for the wells supplying water to the desalination facilities was about 1,000 to 5,000 mg/L. Table 2.4.1 summarizes the number of desalination facilities and brackish feed wells by aquifer. The data in this table were obtained from the TCEQ Public Water Supply database since that database explicitly identifies well sources treated via desalination.

Table 2.4.1 Aquifer Feeds for Desalination Facilities.

Aquifer	Number of Desalination Facilities	Number of Feed Wells
<i>Major Aquifer</i>		
Gulf Coast	7	34
Carrizo-Wilcox	4	9
Trinity	3	5
Edwards-Trinity (Plateau)	1	4
Ogallala	1	1
Hueco-Mesilla Bolson	3	34
<i>Minor Aquifer</i>		
Woodbine	1	1
Bone Spring-Victorio	1	1
<i>Formations Not Classified as an Aquifer</i>		
Boquillas Formation	1	5
Cretaceous System	1	1
Santa Elena Limestone	1	2

We can see from the table that the Gulf Coast aquifer has the largest number of desalination facilities tapping its brackish water. In Section 5, we provide a modeling approach case study for brackish water production in the Gulf Coast Aquifer.

3.0 Linking Brackish Hydrogeology with Code Characteristics

In the previous section, we discussed the basic characteristics of 11 codes that are capable of simulating the variable density flow that can be important in modeling water resource applications in brackish aquifers. In addition, we summarized the basic hydrogeology of the aquifers that contain the majority of the brackish water resources in Texas.

Providing guidance on code selection requires that those code characteristics that are particularly suitable for given hydrogeologic scenarios be identified. During the literature review, we looked for specific articles that described why codes may have been used for particular modeling problems. Unfortunately, we did not find many examples where authors described the characteristics of codes that drove the code selection process beyond the most general requirements (i.e., the code was capable of simulating a physical process that was inherent in the

conceptualization). There are many examples in the variable density literature of codes being validated against test problems, and other codes, but none that we could find that compared the performance of more low-level options, such as solvers.

Given this paucity of directly relevant literature, the general guidance we provide as to what code characteristics will generally work best for particular hydrogeologic scenarios are sometimes based on the experience of the current authors, as well as general modeling guidelines. The structure of this section follows the headings in Table 2.3.1.

Regional Setting and Primary Sedimentation Type

These are not directly relevant to code selection.

Hydrologic Units

All of the considered codes will simulate multiple hydrogeologic units. However, in the context of single layer, unconfined aquifer models, the treatment of the water table (and perhaps unsaturated flow) can be important. For example, SEAWAT suffers from the same poorly executed strategy for dealing with thin saturated thickness and dry cells as MODFLOW. Codes that handle variably saturated flow and those that can dynamically adjust the grid to match the elevation of the water table will perform better under these conditions.

Strata Geometry

The strata geometry is mostly relevant in the choice between finite element and finite difference codes. This is because a finite element grid offers far more flexibility for complex geometries than does the typical block centered finite difference grid. So for some complex geometries, such as bowl or radially dipping geometries, a finite element code may be a better choice if a highly realistic representation is necessary (and the data is available to support it).

Strata Continuity

Horizontal discontinuities are sometimes difficult to model with finite difference codes, such as SEAWAT or MODHMS. The reason for this is because flow is conceptualized as either horizontal (within a layer) or vertical (between) layers. When a hydrogeologic unit that is represented by a particular layer pinches out horizontally, the layer cannot just be terminated in

the middle of the active area, since horizontal communication with the abutting unit (represented by a new layer) would be considered by the model as vertical.

In a typical finite element grid, even when the grid is built using the concept of hydrogeologic layers, communication is element-to-element, without a conceptualization of horizontal or vertical flow. So when horizontal discontinuities are numerous, a finite element approach may prove to be simpler.

Vertical discontinuities typically exist due to the presence of aquitards. All of the codes considered can represent aquitards, either through physical representation or through leakance terms.

Media Type

All of the codes considered in this study simulate porous media flow. Some of the codes can also simulate dual porosity flow, which is represented for fracture/matrix networks where there is no advective flow in the matrix. In addition, some codes simulate dual continuum flow, where both the fracture and matrix continuums can have advective flow.

For brackish water applications, dual porosity can be important when the matrix comprises a significant portion of the storage, especially when the saline concentration in the fracture is different than that in the matrix due to displacement by either a fresher or more saline fluid (as might happen during production).

In Texas, the potential for dual continuum flow exists in the karst aquifers, such as the Edwards (Balcones Fault Zone). They have historically been modeled as single porosity, equivalent porous media systems, but future applications may consider a different conceptualization.

Structural Features

In general, if the realistic geometry of complex structure features, such as faults or salt domes, needs to be represented in a model, finite element codes will allow a more accurate representation. However, faults as simple conduits or flow barriers can be represented in both finite difference and finite element codes using a permeability contrast.

Solution channels that can make up the primary flow paths in karst systems are best represented discretely using non-darcian flow equations. Some of the codes (e.g., FEFLOW and HydroGeoSphere) allow this representation, and score the highest with respect to these features.

Cross Formational Flow

All of the considered codes will simulate cross-formational flow.

Surface water/Groundwater Interaction

Surface water and groundwater interaction is represented in the codes either rigorously, where surface water flow is simulated, or through boundary conditions, where the surface water system is a head dependent source or sink. Because fully integrating surface water flow adds significant complexity to the modeling task, it would not be recommended as a routine approach for many groundwater modeling problems.

Density Distribution

With only a few exceptions, all of the codes handle density distributions that vary both laterally and vertically. Only the SWI package for MODFLOW will not allow inverted density distributions where the denser fluid lies above the lighter fluid.

4.0 Approach to Code Selection

In the current section, we recommend a general approach for selecting a code based on the basic code characteristics, the hydrogeology of the aquifer that is to be modeled, and a few other factors relevant to the application that might be important. As noted in ASTM D6170-97, “Standard Guide for Selecting a Ground-Water Modeling Code,” there are two basic steps in a systematic code-selection process. One step involves defining the requirements for the particular modeling application. The other step involves ranking the various codes according to their ability to meet these requirements.

The systematic decision process is briefly described below in the context of these two basic steps. A more detailed discussion of these descriptions follows in separate subsections.

1. **Define the purpose of the modeling**—In defining requirements for a given modeling project, the modeler must first consider the overall purpose of the modeling exercise. For example, the modeling may be for design, planning, or some combination of both. The purpose is important in defining how accurate a result is required, and thus how potentially complex the model will be. Unnecessary complexity will add effort and cost to a project.
2. **Define essential needs not related to physical processes**—Some essential needs might be specific to the viability of the modeling project but may not be specific physical processes. For example, perhaps integration with an existing model is necessary given project resources. If an existing model is built using MODFLOW, then it might be essential that the variable-density codes be mostly compatible in terms of grid structure or other characteristics. Another potential need is that the code be in the public domain or that it be low-cost for stakeholders.
3. **Define the physical processes that must be simulated**—For the purposes discussed here, we assume that brackish water flow must be simulated. Perhaps the interaction between surface water and groundwater is important, and must be simulated. Change in water quality may also be important, and simulating this process could be a requirement. The modeler must review the hydrogeologic characteristics of the site, develop a site conceptual model, and determine what physical processes are essential for adequate simulation.
4. **Create a decision matrix for ranking the codes by their applicability**—A decision matrix provides a summary of the needs and how well each code meets these needs. A code must meet all of the essential needs in order to be considered. The relative importance of the non-essential needs can be characterized by assigning weighting factors to each. This is a subjective process, but the sum score of the weights allows a straightforward ranking of the codes.

As part of the current work, we developed a simple spreadsheet-based matrix tool that helps the user rank the codes according to essential needs, physical processes, hydrogeologic features, and known applications. The essential needs and physical processes draw primarily from

Table 2.2.3. The ranking by hydrogeologic features, for those not directly linked to physical processes, are based on the guidance in Section 3.0. Finally, the known applications (called “Simulation Scenarios” in the matrix) draw from Table 2.2.5.

Once the selections have been made by the user, the codes are ranked based on a summed weighting scheme. Individual weights for each category for each code are kept in a simple flat database worksheet in the same workbook. We discuss this matrix tool in more detail as we discuss the code selection steps in the following sections.

4.1 Purpose of the Modeling

Defining the purpose of the modeling is the critical first step in not only the code selection process, but also in the overall modeling approach. The modeler must consider the necessary model scale, (i.e., a regional, subregional, or local model). If the model is to be used for planning purposes, it is typically at the regional or subregional scale. If the model is to be used for design purposes, it is typically a local scale model.

The scale of regional models may allow some of the code characteristics that are associated with discrete (e.g., fracture flow) or smaller scale structural features (e.g., salt domes) to be considered non-essential. For local scale models, assumptions such as fractures as equivalent porous media may break down. So the scale of the model can be important in considering code characteristics.

In general, models should be only as complex as they need to be for their purpose. If a 2-D model (slice or radial) will fill the need, then the model will be much easier to build and less computationally intensive. Codes such as SWIFT, with the option for 2-D radial flow, may serve this niche in some cases.

If the purpose of the modeling includes quantitative impacts on specific discharge features, such as springs or streams, code selection should consider both the availability of these features as boundary conditions, and how realistically they are represented, so they can be considered as essential physical processes (see Section 4.3).

4.2 Essential Needs Not Related to Physical Processes

The reality of selecting a code for a particular groundwater model is that many needs are unrelated to the actual physical processes that are to be simulated. Most of the codes that are discussed in this work share the same basic characteristics, and will do an adequate job in simulating most of the hydrogeologic systems that are present in Texas.

One of the needs that has become more important as the field of groundwater modeling has matured is the graphical user interface (GUI). Some modelers are not comfortable working directly with the ASCII files that comprise the typical model inputs. Also, the comfort level of a given modeler with a particular GUI can influence the code selection process.

The cost and licensing of a code can drive selection as well. Although single instances of the proprietary codes are typically not too costly for most users, in cluster environments the number of licenses can multiply quickly, adding tens of thousands of dollars to the cost. A code such as SEAWAT, which is both free to use and to distribute with a finished modeling project, has an advantage in this area.

Often models are built in areas where existing models can be leveraged for update or improvement. In this case, whether the chosen code is directly or somewhat compatible with the code used for the existing model can be important. For example, if a current model has been built with MODFLOW, and a new variable-density model is being developed, then SEAWAT is a natural choice, since its grid and inputs are directly compatible with MODFLOW inputs. Similarly, if the current model is built using a finite element code, then choosing another finite element code for the new model would simplify the conversion, since the grid structure would be more similar.

These essential needs not related to physical processes are selected in the first part of the spreadsheet matrix interface. Some of the needs are very specific as to the code characteristic, such as the direct solver or non-linear method. These are included in case the user has a specific need such as a solver comparison.

4.3 Physical Processes

The physical processes that need to be included in a code are defined during the model conceptualization. Note that all of the codes that are described in this work will simulate variable density (mixed convection) flow, so that choice is inherent in the decision matrix.

Most of the physical processes that would be defined in the conceptualization can be explicitly identified as part of the code characteristic selection process. However, some knowledge of how particular discharge or other boundary features are typically represented in groundwater models is required. For example, none of the codes have an explicit boundary condition for springs. Springs are typically represented with a “drain” boundary condition, which is a head dependent flux boundary that only allows discharge, not recharge.

In the decision matrix tool, the “Physical Processes Related” group contains the hydrogeologic characteristics as well as explicit physical processes that can be simulated with the codes. In addition, it contains a choice of “Simulation Scenarios”, examples that have been previously documented in the literature for particular codes. With the decision matrix tool, we included an additional spreadsheet workbook that contains all of the sources on which the physical process related code scores were based (when a source was available). This allows the user to go to that spreadsheet to determine why a particular weight was chosen (or if there is a particular literature source associated with it).

4.4 Decision Matrix Tool

Once the user has selected the essential needs for the modeling effort, in terms of both those related to physical processes and those that are unrelated, activating the “Rank Codes” button produces a ranked matrix of codes in the “Code Ranking” worksheet. The selection code then performs a lookup of scores, based on the combinations of codes/characteristics and codes/physical processes. The scores for individual categories are kept in flat lists in worksheets in the same workbook. The scores vary from -2 to 2, where -2 indicates that a characteristic or physical process is not applicable in a particular code, and 2 indicates that the characteristic is applicable or the physical process is explicitly modeled. A score of zero indicates that the relationship is unknown. A 1 is assigned when a characteristic is partially applicable, or a physical process is simulated, but not as explicitly as with other codes. As noted in the previous

section, a separate workbook is provided that shows the weights that are assigned for each code and physical process (or hydrogeologic characteristic), as well as a reference, when available.

A simple sum of the weights for each of the codes decides their rank. The highest ranked code is not necessarily the absolute best code for the application, since the weighting scheme is not customized for each application. However, the top few codes should provide the user with a short list for their selection. A re-analysis of what weights were given for the various characteristics or hydrogeologic scenarios may help the user to refine their final selection.

In the next section, we describe a case study for a particular modeling application, where the modeling approach is described, and the code selection is based on the decision matrix tool.

5.0 Case Study: Brackish Production in Matagorda County

A case study is presented here to illustrate the decision processes involved in selecting the appropriate code or codes for modeling a specific problem related to brackish groundwater. Development of this illustration assumes that the need to construct a numerical model has been established. The discussion is divided into (1) a description of the problem, (2) the brackish groundwater resources, (3) the modeling needs, and (4) the code selection process.

5.1 Problem Description

Two major groups, rice farmers and industry, share limited groundwater resources in Matagorda County, Texas. An assessment of brackish water resources in this county is being conducted for the Coastal Plains Groundwater Conservation District with the purpose of estimating brackish groundwater resources in the county for potential future production. A concern related to the production of brackish groundwater is the potential for contaminating overlying freshwater. The purpose of this case study evaluation is to identify the important modeling needs related to assessing the impact of freshwater contamination due to brackish groundwater production and select the codes that best fit those needs.

Matagorda County is underlain by the Gulf Coast Aquifer system, which consists of, from shallowest to deepest, the Chicot Aquifer, Evangeline Aquifer, Burkeville confining unit, and Jasper Aquifer. Table 5.1.1 summarizes the mean thickness, total formation volume, an assumed

porosity, and estimated total groundwater volume of each of these formations. The Gulf Coast Aquifer system dips towards the Texas coast as shown in Figure 5.1.1. Only the Chicot and Evangeline aquifers and the upper portion of the Burkeville confining unit are shown in this figure because they are the only units of the Gulf Coast Aquifer system with relevance to the brackish water resources in the county.

Table 5.1.1 Thickness and Volume for the Aquifers of the Gulf Coast Aquifer System in Matagorda County.

	Formation			
	Chicot	Evangeline	Burkeville	Jasper
Mean Thickness (feet)	1,166	2,795	822	2,136
Aquifer Volume (million AF)	801	1,921	565	1,468
Assumed Porosity	0.25	0.25	0.25	0.25
Estimated Total Groundwater Volume (million AF)	200	480	141	367

AF = acre-feet

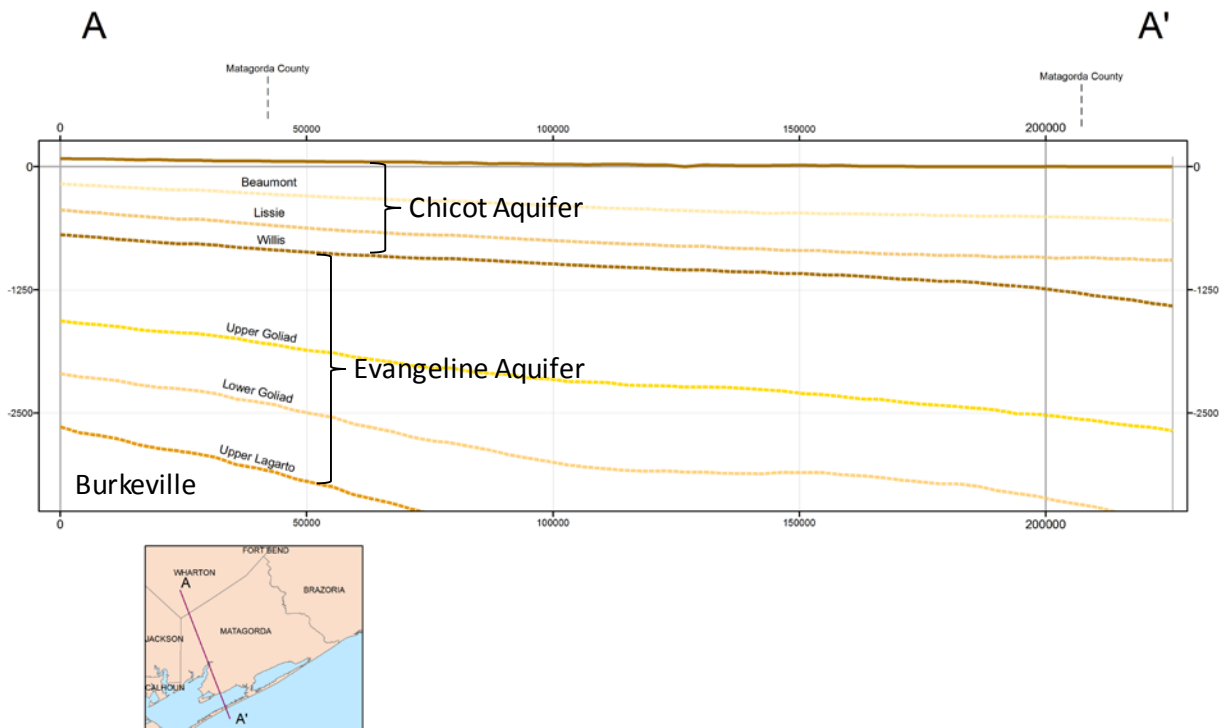


Figure 5.1.1 Northwest to southeast cross-section of the Chicot and Evangeline aquifers and Burkeville confining unit in Matagorda County.

5.2 Brackish Groundwater Resources

Considerations in evaluating the production of brackish groundwater include volume available, the total dissolved solids concentration of the available water, the hydraulic properties of the production zone, the depth to the production zone, and the proximity to existing wells and boundary conditions. The classification of water quality relative to salinity used in developing the distribution of fresh and saline groundwater and calculating the volume of brackish groundwater is shown in Table 5.2.1. The distribution of fresh and brackish water in the Gulf Coast Aquifer system was estimated using total dissolved solids concentration data collected by the Texas Water Development Board and resistivity geophysical log data. That distribution was then used to estimate the available brackish groundwater.

Vertical profiles of water quality were developed at locations with groundwater samples and/or geophysical log data to construct elevation surfaces for the 1,000, 3,000 and 10,000 parts per million total dissolved solid concentration. From those surfaces, the depth to the brackish groundwater zone and the thickness of the brackish groundwater zone were obtained. The depth to the top of the brackish groundwater zone ranges from about 90 to 1,400 feet. The shallower depths are located along the eastern county boundary, in the central portion of the county along the coast, and the southwestern corner of the county. The deepest depths to brackish groundwater are located in the north-central portion and northeast corner of the county. The thickness of the brackish groundwater zone ranges from about 6 to 1,750 feet in the county with the thickness less than 1,000 feet over most of the county.

Table 5.2.1 Salinity Classification.

Classification	Total Dissolved Solids Concentration (ppm)
Freshwater	< 1,000 ppm
Slightly Saline Water	1,000 to 3,000 ppm
Moderately Saline Water	3,000 to 10,000 ppm
Very Saline Water	> 10,000 ppm

ppm = parts per million

Figure 5.2.1 illustrates the formation structure and water quality along the same northwest to southeast cross-section as shown in Figure 5.1.1. This figure shows that the depth of the formations increases toward the Gulf coast while, in general, the depth of the saline water boundaries decreases toward the Gulf coast. Also illustrated is the fact that the thickness of the brackish groundwater zone is less than the thickness of the freshwater and brine groundwater zones over portions of the county.

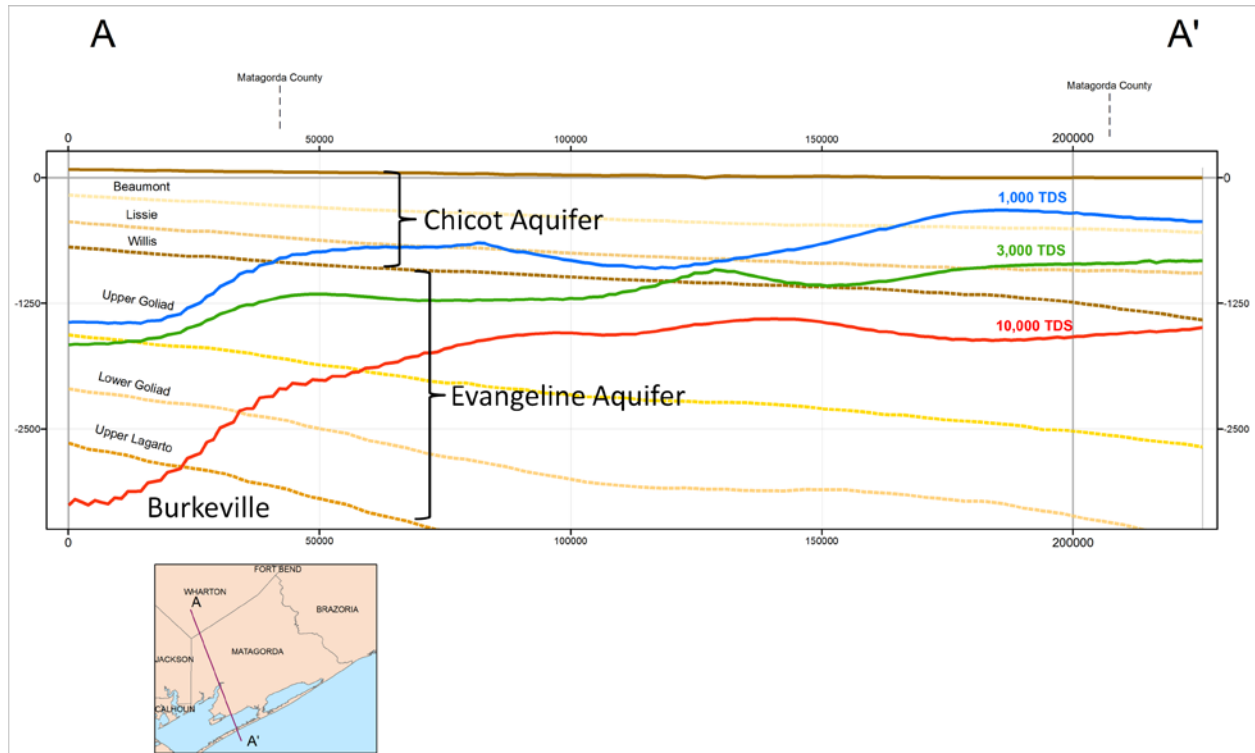


Figure 5.2.1 Northwest to southeast cross-section showing formation structure and water quality zones.

In general, the transmissivity in the portion of the Gulf Coast Aquifer system containing freshwater is higher than the transmissivity in the portion of the aquifer system containing brackish water (Figure 5.2.2). In general, the transmissivity ranges from about 1,500 to 10,000 feet squared per day in the freshwater portion of the aquifer system and ranges from about 500 to 5,000 feet squared per day in the brackish groundwater portion. Therefore, pumping from the upper portion of the less transmissive brackish groundwater zone will likely result in capture from the overlying more transmissive freshwater zone.

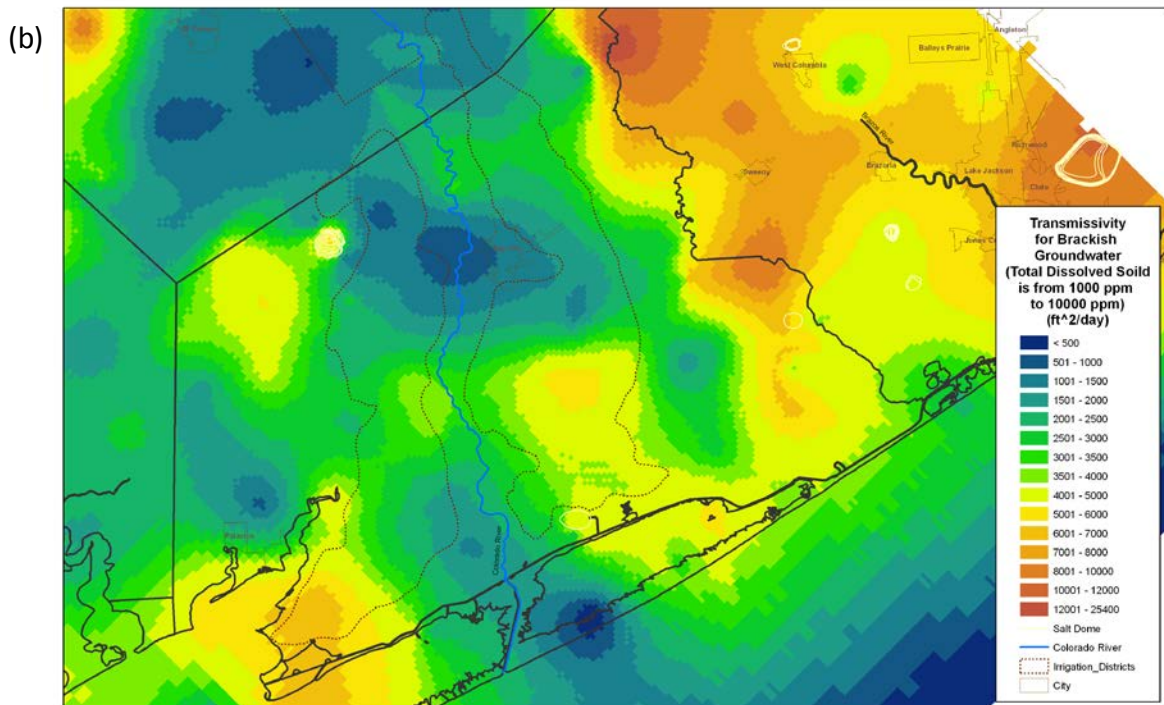
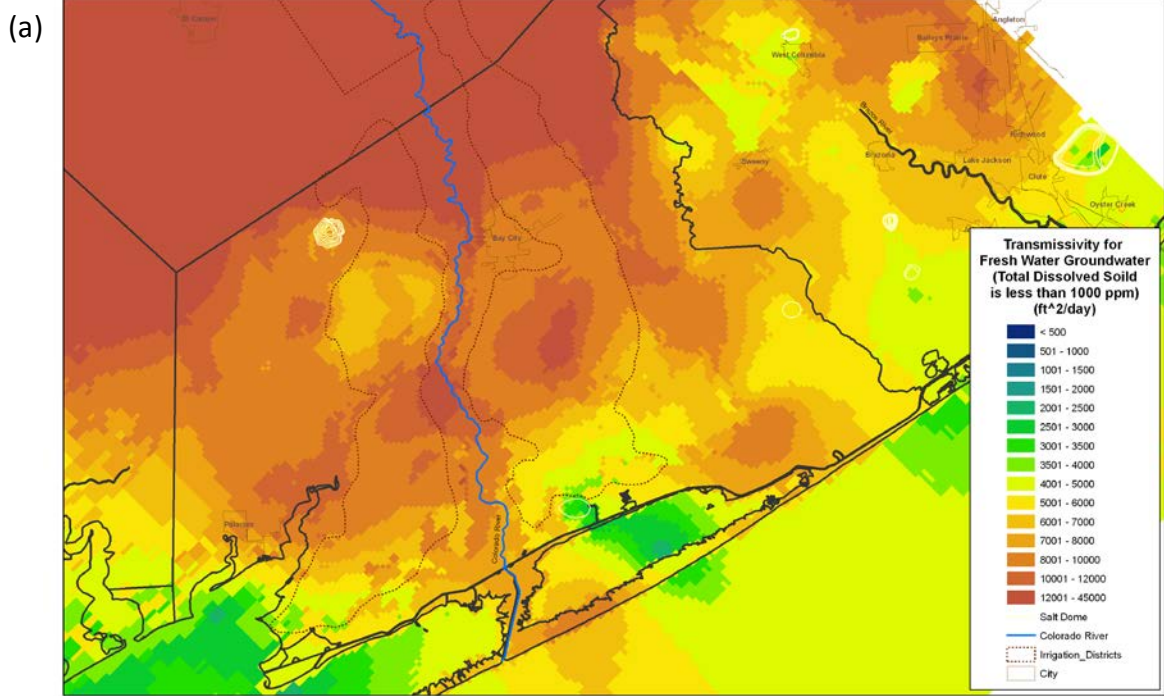


Figure 5.2.2 Transmissivity of the Gulf Coast Aquifer system in the (a) freshwater portion and (b) brackish groundwater portion.

5.3 Modeling Needs

Matagorda County has limited fresh groundwater resources and two large groundwater user groups; rice farmers and industry. An evaluation of total dissolved solids concentrations indicates that the amount of available brackish groundwater is about the same as the amount of available fresh groundwater in the county. Therefore, considering the potential for producing brackish groundwater almost doubles the available groundwater in the county. A major concern with the production of brackish groundwater is the potential for contaminating (i.e., increasing the total dissolved solids concentration) the freshwater portion of the aquifer system. A second consideration is the efficiency of producing brackish groundwater from large depths and from a less transmissive portion of the aquifer system. Numerical modeling is a method for estimating the potential impact of brackish groundwater production and assessing the capability of effectively producing brackish groundwater.

5.3.1 Purpose of the Modeling

This model is considered to be a design model at the scoping level; that is, we are not trying to reach an optimal production rate or set of well characteristics, but rather test the viability of a typical production well in the brackish section under different conditions.

For this test case, a sub-regional rather than a regional groundwater model is recommended since future brackish groundwater production will likely occur in more localized areas within the county. Although Matagorda County is located along the Texas coast, the effects of seawater intrusion are not of concern for this case study because vertical mixing between the overlying freshwater portion of the aquifer system and the underlying brackish portion is the focus of the evaluation rather than horizontal mixing.

Because this is a scoping level modeling effort, we should consider what model simplifications can be made in terms of dimensionality and geometry. A 2-dimensional model could be constructed, either as a vertical slice along dip (e.g., following Figure 5.2.1.), or as a radial model. One drawback to the radial model is that it restricts the code selection considerably, to either SUTRA or SWIFT, and it does not allow any change in structural or concentration elevations along strike or dip.

Whether changes in concentrations and structure should be considered is dependent on the radius of influence of the well, since we would prefer that the extent of the model exceed this radius of influence. Consider a well in a confined section, producing 500 gpm with a transmissivity of 2000 ft²/d (a middle range value, based on Figure 5.2.2b), and a storativity of 1×10^{-4} . Using the Cooper-Jacobs equation, we can estimate the drawdown after one year of pumping (this neglects vertical pressure support and so the radius of influence will be overestimated somewhat).

At the well (1 ft radius), the drawdown is about 90 ft. If we take the radius of influence to be the point at which the drawdown is 10% of the drawdown at the well then the distance is about 40,000 ft. Because this is a significant distance relative to the size of Matagorda County, we recommend that structure and concentration change would need to be considered in the model. Therefore, a 2-D radial model is not recommended.

A 2-D dip section model could include the spatial variation in structural elevations and concentration along the major structural axis. However, a production well is difficult to conceptualize in a 2-D vertical section. The no-flow boundaries that are inherent to the 2-D section on either side of the well along strike force a conceptualization of either an infinite series of image wells on either side of the production well, or a line sink (i.e., an infinite horizontal well along strike). Neither of these conceptualizations is realistic. For this case, a 3-D model with an extent that is larger than the approximate radius of influence of the well is recommended.

5.3.2 Essential Needs Not Related to Physical Processes

We are comfortable with or without GUIs for this case. Cost and licensing are not a concern for this case, since the model will not likely be run in a cluster environment. We do not need to recompile the code, so the source code need not be available.

There is an existing MODFLOW model in the region, from which some structure and/or physical properties may be assigned, so a code with a finite difference formulation is preferred. We do not have a preference for a particular solver approach.

5.3.3 Needs Related to Physical Processes and Hydrogeology

Because this is a classic mixed-convection system, with significant concentration changes over short vertical distances, we recommend that variable density be considered in the modeling

effort. Once the model is constructed, the impacts of variable density can be assessed in a series of initial sensitivity runs. If buoyancy effects are small, then variable density can be ignored for the remainder of the simulations, likely improving run times.

The structural setting of the model consists of geologic units that dip toward the Gulf of Mexico. There are no structural features (e.g., faults or salt domes) that need to be incorporated in the model. Pumping of brackish water is assumed to occur at or near the top of the brackish groundwater zone. Because pumpage will be the only stress in the model and the brackish groundwater lies at depth, detailed representation of the water table is not required.

Hydraulic conductivity varies both laterally and vertically. The transmissivity of the freshwater portion of the aquifer system is two to three times higher than that of the brackish portion. The density distribution as a function of total dissolved solids concentration varies both laterally and vertically with no density inversions. Because the concentration of the produced water is of interest, we need the code to do full solute transport. Interaction with surface water is not a concern for this case study nor is flow through the unsaturated zone. The portion of the aquifer system considered by the model is confined and the media type is porous. Boundary conditions for the model will be Dirichlet (constant head) at the lateral boundaries and Neumann (fixed flux) representing pumpage. The primary model needs are summarized in Table 5.3.1.

Table 5.3.1 Primary Model Needs for the Case Study.

Parameter	Type
Numerical Formulation	Finite Difference
Coordinate System	Cartesian (3-D)
Solver Type	No Preference
Aquifer Type	Confined
Media Type	Porous
Saturation	Saturated
Solute Transport	Yes
Structural Features	No Preference
Boundary Conditions	Dirichlet (fixed head), Neumann (fixed flux)
Hydraulic Properties	Heterogeneous
Surface water/groundwater interaction	No Preference
Density Distribution	Variable both laterally and vertically

5.4 Code Selection

Having defined the needs for the code selection process, we can use the decision matrix tool to help guide our code selection. Figures 5.4.1 and 5.4.2 show the characteristic selection worksheets and the code rankings from the selection process.

Based on the selected characteristics, the three codes with the highest ranking are MODHMS, SEAWAT, and SWIFT-2002. Of these three, MODHMS and SEAWAT are preferred over SWIFT-2002, just based on the familiarity of the modelers with those two codes. MODHMS has a reputation for having better solvers than SEAWAT for flow problems, but we are not familiar with the solver differences for variable density transport problems. We would recommend starting with a SEAWAT-based model, with the option of trying MODHMS if there are convergence or stability problems.

	A	B	C	D	E	F	G	H	I
1		Description	Dropdown Selection	Multiple Selections ----->					
2	Basic Characteristics	GUI Available	No Preference						
3		Preferred GUI	No Preference						
4		Source Code Available	No Preference						
5		Programming Language	No Preference						
6		Licensing	No Preference						
7		Cost	No Preference						
8		MODFLOW Compatible	No Preference						
9		Grid Type	Finite Difference						
10		Direct Solver	No Preference						
11		Iterative Solver	No Preference						
12		Non-Linear Method	No Preference						
13	Physical Processes	Aquifer Type	confined						
14		Media Type	porous						
15		Boundary Conditions	Neumann	Dirichlet	Neumann				
16		Heterogeneity	yes						
17		Structural Features	No Preference						
18		Saturation	saturated						
19		GW SW Interaction	No Preference						
20		Solute Transport	yes						
21		Density Distribution	laterally varying	increasing with depth	increasing downdip	laterally varying			
22		Simulation Scenarios	No Preference						
23									
24		Rank Codes	Reset						

Figure 5.4.1 Characteristic selection worksheet for the case study.

	A	B	C	D	E	F	G	H	I	J	K	L
1	Code---	MODHMS	SEAWAT	SWIFT-2002	CFEST	CODESA-3D	FEFLOW	FEMWATER	HydroGeoSphere	SUTRA	SWI package for MODFLOW	TOUGH2
2	GUI Available	0	0	0	0	0	0	0	0	0	0	0
3	Preferred GUI	0	0	0	0	0	0	0	0	0	0	0
4	Source Code Available	0	0	0	0	0	0	0	0	0	0	0
5	Programming Language	0	0	0	0	0	0	0	0	0	0	0
6	Licensing	0	0	0	0	0	0	0	0	0	0	0
7	Cost	0	0	0	0	0	0	0	0	0	0	0
8	MODFLOW Compatible	0	0	0	0	0	0	0	0	0	0	0
9	Grid Type	2	2	2	-2	-2	-2	-2	-2	-2	2	-2
10	Direct Solver	0	0	0	0	0	0	0	0	0	0	0
11	Iterative Solver	0	0	0	0	0	0	0	0	0	0	0
12	Non-Linear Method	0	0	0	0	0	0	0	0	0	0	0
13	Aquifer Type	2	2	2	2	2	2	2	2	2	2	2
14	Media Type	2	2	2	2	2	2	2	2	2	2	2
15	Boundary Conditions	4	4	4	4	4	4	4	4	4	4	4
16	Heterogeneity	2	2	2	2	2	2	2	2	2	2	2
17	Structural Features	0	0	0	0	0	0	0	0	0	0	0
18	Saturation	2	2	2	2	2	2	2	2	2	2	2
19	GW SW Interaction	0	0	0	0	0	0	0	0	0	0	0
20	Solute Transport	2	2	2	2	2	2	2	2	2	-2	2
21	Density Distribution	6	6	6	6	6	6	6	6	6	6	6
22	Simulation Scenarios	0	0	0	0	0	0	0	0	0	0	0
23	Total	22	22	22	18	18	18	18	18	18	18	18
24												
25												
26												
27												
28												

Figure 5.4.2 Code ranking worksheet for the case study.

6.0 Summary and Conclusions

Under the Brackish Resources Aquifer Characterization System (BRACS) program, INTERA was contracted by the TWDB to help provide guidance for selecting appropriate groundwater codes for simulating brackish aquifers, including variable density effects.

We performed a literature review to assess typical brackish water applications, which are typically mixed-convection systems. In addition, the literature review included determining what groundwater codes are capable of simulating brackish water hydrogeology, and what the various characteristics of the codes are. We narrowed the list of codes to be reviewed by considering the quality of the documentation, how recently they were developed, and an indication of their userbase based on occurrence in the literature. The selected codes were CFEST, CODESA-3D, FEFLOW, FEMWATER, HydroGeoSphere, MODHMS, SEAWAT, SUTRA, SWI package for MODFLOW, SWIFT-2002, and TOUGH2. Both finite element and finite difference codes are represented in the list. The codes as a group are far more similar than different in terms of their characteristics.

We performed a high-level summary of the hydrogeologic features of the brackish water aquifers in Texas. This included a summary of the aquifers that serve as sources of desalination feeds in Texas.

We then provided analysis on how the characteristics of the various codes could affect the suitability of a code for each type of hydrogeologic feature. We developed a simple code selection procedure based on ASTM D6170-97, which includes defining the purpose of the modeling, identifying needs not associated with physical processes, identifying important physical processes that need to be simulated, and developing a selection procedure.

A spreadsheet-based decision matrix was developed to inform the selection procedure. The user selects those code characteristics that are identified as needs, as well as those physical processes and hydrogeologic characteristics that are relevant to the modeling effort. The codes are then ranked by their summed scores for each of the characteristics and physical processes. A case study regarding selecting a code for modeling brackish water production in Matagorda County provides an example of using the code selection process.

With the background information provided in this work, and the straightforward code ranking approach, a modeler should be able to make an informed decision about choosing a code for brackish water resources problems.

7.0 Acknowledgements

The authors acknowledge Mr. John Meyer as the TWDB technical lead and the contributions made by two groundwater conservations districts. The Coastal Plains Groundwater Conservation District provided financial support and the information used in the case study. The Post Oak Savannah Groundwater Conservation District contributed financial support. Both groundwater conservation districts supported this study to help develop reliable methods for predicting the impacts of pumping brackish water on the supply of fresh water and of pumping freshwater on the location of the interface zone between freshwater and brackish water.

8.0 References

- Ahmed, M., Shayya, W.H., Hoey, D., Mahendran, A., Morris, R., and Al-Handaly, J., 2000, Use of evaporation ponds for brine disposal in desalination plants, *Desalination*: ISSN 0011-9164, DOI: 10.1016/S0011-9164(00)00083-7, v. 130, issue 2, 1 November 2000, p. 155-168.
- Bakker, M., and Schaars, F., 2005, The sea water intrusion (SWI) package manual, Part I. Theory, User Manual, and Examples, Version 1.2: Mark Bakker and Frans Schaars, <http://bakkerhydro.org/swi/swimanpart1.pdf>.
- Bear, J. 1972, *Dynamics of Fluids in Porous Media*: Elsevier.
- Bear, J., Cheng, A.H-D., Sorek, S., Ouazar, D., and Herrera, I., eds, 1999, *Seawater intrusion in coastal aquifers – Concepts, methods and practices*: Kluwer Academic Publishers, Netherlands.
- Benegar, J., 2000, Data input guide for SWIFT for Windows, The Sandia waste-isolation flow and transport model for fractured media, release 2.6: HSI GeoTrans, Sterling, VA, http://www.geotransinc.com/Swift_UsersGuide.pdf.

- Del Bene, J.V., Jirka, G., and Largier, J., 1994, Ocean brine disposal, Desalination: proceedings of the IDA and WRPC World Conference On Desalination and Water Treatment, August 1994, v. 97, issues 1-3, p. 365-372.
- DHI-WASY GmbH, 2010a, FEFLOW 6, User Manual: DHI-WASY manual, http://www.feflow.info/uploads/media/feflow_user_manual.pdf.
- DHI-WASY, 2010b, FEFLOW Classic finite element subsurface flow & transport simulation system, User manual: DHI-WASY website, http://www.feflow.info/uploads/media/feflow_user_manual_classic.pdf.
- Diersch, J.-J.G., 2009, FEFLOW Reference Manual: DHI-WASY Software, http://www.feflow.info/uploads/media/feflow_reference_manual.pdf.
- Earthward Consulting, 2001, Data input guide for SWIFT – 2002, The Sandia waste-isolation flow and transport model for fractured media: Earthward Consulting, Lovettsville, VA, <http://www.earthwardconsulting.com/swift/usersmanual/>.
- Elder, J.W., 1966, Numerical experiments with a free convection in a vertical slot: *Journal of Fluid Mechanics*, v. 24, p. 823-843.
- Elder, J.W., 1967, Transient convection in a porous medium: *Journal of Fluid Mechanics*, v. 27, no. 3, p. 609-623.
- Freedman, V.L., Chen, Y., and Gupta, S.K., 2005, CFEST coupled flow, energy & solute transport, Version CFEST005, Theory guide: Pacific Northwest National Laboratory, PNNL-15452 Rev. 1, http://www.pnl.gov/main/publications/external/technical_reports/PNNL-15452rev1.pdf.
- Freedman, V.L., Chen, Y., Gilca, A., Cole, C.R., and Gupta, S.K., 2006, CFEST coupled flow, energy & solute transport, Version CFEST005, User's guide: Pacific Northwest National Laboratory, PNNL-15915 Rev. 1, http://www.pnl.gov/main/publications/external/technical_reports/PNNL-15915rev1.pdf.

- Guo, W., and Langevin, C.D., 2002, User's guide to SEAWAT: A computer program for simulation of three-dimensional variable-density ground-water flow: USGS, Techniques of Water-Resources Investigations 6-A7.
- Langevin, C.D., Thorne, D.T., Jr., Dausman, A.M., Sukop, M.C., and Gue, W., 2008, SEAWAT Version 4: A computer program for simulation of multi-species solute and heat transport: USGS Techniquet and Methods Book 6, Chapter A22.
- LBG-Guyton Associates, 2003, Brackish groundwater manual for Texas Regional Water Planning Groups: prepared for the Texas Water Development Board.
- Lecca, G., 2000, Implementation and testing of the CODESA-3D model for density dependent flow and transport problems in porous media: Centre for Advanced Studies, Research and Development in Sardinia, CRS4-TECH-REP-00/40, Cagliari, Italy.
- Lin, H-C.J., Richards, D.R., Yeh, G-T., Cheng, J-R., Cheng, H-P., and Jones, N.L., 1997, FEMWATER: A three-dimensional finite element computer model for simulating density-dependent flow and transport in variably saturated media: U.S. Army Corps of Engineers, Waterways Experiment Station, Technical Report CHL-97-12, <http://www.dtic.mil/dtic/tr/fulltext/u2/a327967.pdf>.
- Luyun and others, 2011, Effects of recharge wells and flow barriers on seawater intrusion, *Ground Water*, v. 49, no. 2, p. 239-249.
- Massmann, G., Simmons, C., Love, A., Ward, J., and James-Smith, J., 2006, On variable density surface water-groundwater interaction: A theoretical analysis of mixed convection in a stably-stratified fresh surface water - saline groundwater discharge zone: *Journal of Hydrology*, v. 329, issues 3-4, p. 390-402.
- Motz, L.H., 1992, Salt-water upconing in an aquifer overlain by a leaky confining bed: *Journal of Ground Water*, v. 30, no. 2, p. 192-198.
- Nicot, J-P., Walden, S., Greenlee, L., and Els, J., 2006, A desalination database for Texas: Bureau of Economic Geology, The University of Texas at Austin, contract report for the Texas Water Development Board, http://www.twdb.state.tx.us/RWPG/rpgm_rpts/2004483021_Desal_Database_Texas_Rev.pdf.

- Pruess, K., Oldenburg, C., and Moridis, G., 1999, TOUGH2 user's guide, Version 2.0: University of California, Lawrence Berkeley National Laboratory, Earth Science Division, Berkeley, CA.
- Reeves, M., Ward, D.S., Johns, N.D., and Cranwell, R.M., 1986, Theory and implementation for SWIFT II, The Sandia water-isolation flow and transport model for fractured media, Release 4.8.4: Sandia National Laboratories, NUREG/CR-3328, SAND83-1159, Albuquerque, NM.
- Schaars, F., and Bakker, M., 2004, The sea water intrusion (SWI) package manual, Part II: Module documentation, Version 0.1: Mark Bakker and Frans Schaars, <http://bakkerhydro.org/swi/swimanpart2.pdf>.
- Shirazi, S., and Arroyo, J., 2011, Desalination database updates for Texas: white paper, Innovative Water Technologies, Texas Water Development Board, http://www.twdb.state.tx.us/innovativewater/desal/doc/2011_03_desaldb_whitepaper.pdf.
- Shoemaker, 2004, Important observations and parameters for a salt water intrusion model. *Ground Water*, v. 42, no. 6, p. 829-840.
- Simmons, C.T., 2005, Variable density groundwater flow: From current challenges to future possibilities: *Hydrogeology Journal*, v. 13, issue 1, p. 116-119.
- Simmons, C., and Narayan, K., 1997, Mixed convection processes below a saline disposal basin: *Journal of Hydrology*, v. 194, p. 263–285.
- Simmons, C., and Narayan, K.A., 1998. Modeling density dependent flow and solute transport at the Lake Tuchwop saline disposal basin complex. *Victoria: Journal of Hydrology*, v. 206, p. 219–236.
- Simmons, C.T., Narayan, K., and Wooding, R., 1999, On a test case for density-dependent groundwater flow and solute transport models: The salt lake problem: *Water Resources Research*, v. 35, no. 12, p. 3607-3620.
- Sorek, S., and Pinder, G.F., 1999, Survey of computer codes and case histories: Chapter 12 in *Seawater intrusion in coastal aquifers – concepts, methods and practices*, Bear, J., Cheng,

A.H-D., Sorek, S., Ouazar, D., and Herrera, I., eds: Kluwer Academic Publishers, Netherlands.

TCEQ, 2011, List of Texas Public Water Systems: TCEQ website,

<http://www10.tceq.state.tx.us/iwud/pws/index.cfm?fuseaction=ListPWS&Command=list>

Therrien, R., McLaren, R.G., Sudicky, E.A., and Panda, S.M., 2010, HydroGeoSphere, A three-dimensional numerical model describing fully-integrated subsurface and surface flow and solute transport, Draft: Groundwater Simulations Group, University of Waterloo.

URS and INTERA, 2007, “Variable Density Assessments in Support of LSWP Groundwater Modeling and Groundwater Well Design”, prepared for the Lower Colorado River Authority, 47pp.

Voss, C.I., 1999, USGS SUTRA code – history, practical use, and application in Hawaii:

Chapter 9 in Seawater intrusion in coastal aquifers – concepts, methods and practices, Bear, J., Cheng, A.H-D., Sorek, S., Ouazar, D., and Herrera, I., eds: Kluwer Academic Publishers, Netherlands.

Voss, C.I., and Provost, A.M., 2010, SUTRA, A model for saturated-unsaturated, variable-density ground-water flow with solute or energy transport: USGS, Water-Resources Investigations Report 02-4231.

Ward, J.D., Simmons, C.T., and Dillon, P.J., 2007, A theoretical analysis of mixed convection in aquifer storage and recovery: How important are density effects?: *Journal of Hydrology*, v. 343, no. 3-4, p. 169–186.

APPENDIX A
Code Overviews

This page intentionally left blank.

APPENDIX A

CODE OVERVIEWS

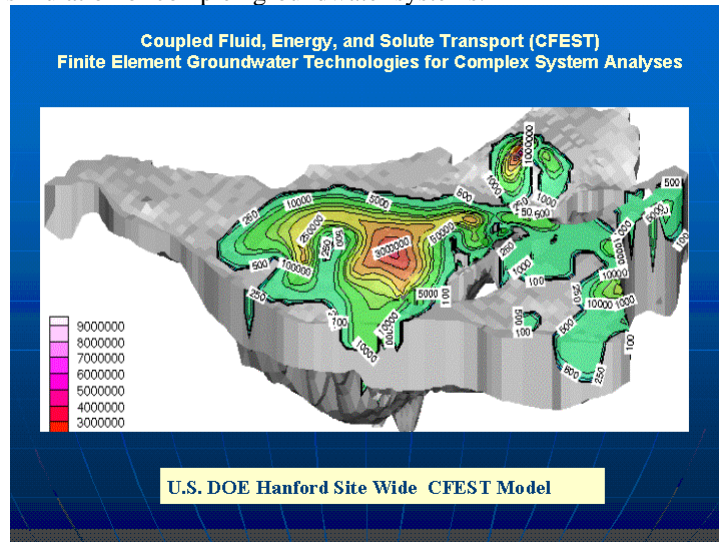
During the literature review, a website providing an overview of the code was found for all of the selected codes. Those overviews vary in detail and content, with the sites for the publically available codes typically providing some specific detail and the sites for some of the commercially available codes typically providing more of a marketing document. Several versions of SWIFT are available. An overview was found for SWIFT-2002, SWIFT for Windows, and SWIFT-98. This appendix contains a copy of the code overviews found during the literature review.

This page intentionally left blank.



Coupled Fluid, Energy, and Solute Transport (CFEST)

CFEST groundwater flow and transport code is a 3D finite element technology for simulation of complex groundwater systems.



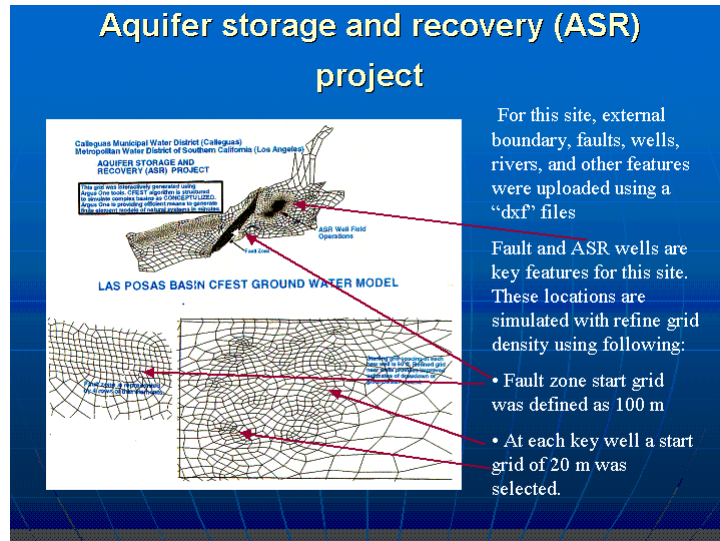
CFEST code applications include complex federal projects (DOE, EPA, DOD) and other projects.

PARTIAL LIST OF FIELD APPLICATIONS OF CFEST TOOLS

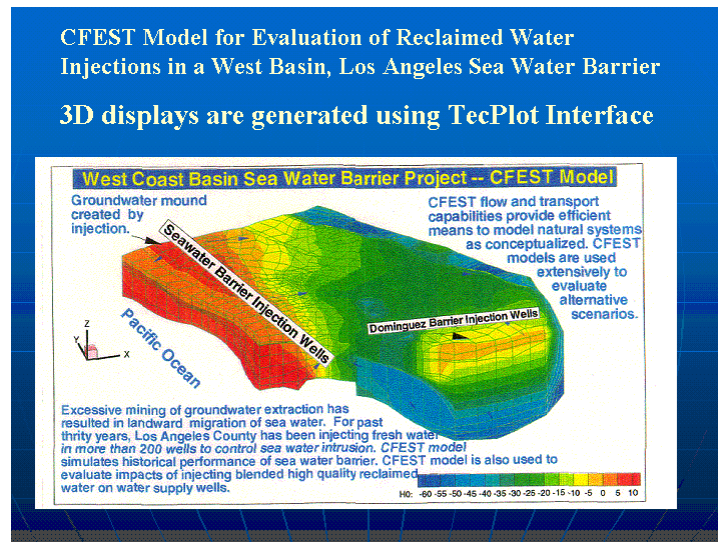
DOE -Hanford Site Richland, WA	EPA Aerojet Superfund Site, Sacramento, CA
DOE -Lawrence Livermore Laboratory, CA	EPA -Long Island Reservoir, New York, NY
DOD- El Toro Marine Base, CA	Regional effluent disposal facilities, Florida
EPA -170 square mile San Gabriel Basin, CA	West Basin Sea-Water Intrusion Evaluation, CA
EPA -Sixty million gallon acid disposal pit, CA	50 million gallon/day effluent disposal site, CA
EPA -Abandoned Iron Mountain Mine ,CA	DOE- Nuclear waste repository assessments, TX

CFEST is interfaced with Argus One (<http://www.argusint.com/>). Complex system grids are generated interactively in hours. User can define external boundaries, wells, faults, rivers,

recharge basins, and other features interactively or by importing ESRI shape files or Autocad "dxf" files. Starting size of grid at wells, faults, rivers, and other key features are inserted by clicking the given feature.

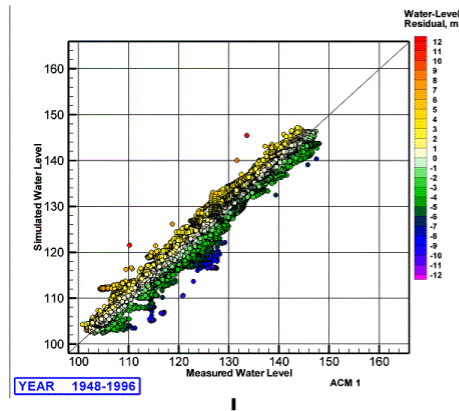


CFEST tools are also interfaced with state of the art plotting programs like TecPlot (<http://www.amtec.com/>) and EVS (Environmental Visualization System) (<http://www.ctech.com/>).



CFEST-UCODE tool provide inverse parameter estimation.

U.S. DOE Hanford WA CFEST-UCODE Inverse Parameter Estimation



Approximately 450,000 water level measurements were used for inverse hydrologic parameters (e.g. K, Ss, surface recharge, boundary recharge and more) estimations.

Figure in left frame represent match between field measurement and simulated results.

Concluding Comments on CFEST Features and Applications

- CFEST has more than 25 years of track record of large complex field applications
- Interfaces with grid generation and 3D plotting programs and animations
- Integrated Inverse parameter estimations
- Operational on PC and UNIX platform

A quick browsing of 3-D models and field application slides provides additional information CFEST groundwater flow and transport technologies.

This page intentionally left blank.

ACTIVITY:CODESA- 3D



[Index](#) [Recent changes](#) [Old revisions](#) [Search](#) [Login](#) [Show pagesource](#)



Trace: » [codesa-3d](#)

You are here: [GRIDA3](#) » [activity](#) » [codesa-3d](#)

CODESA-3D hydrogeological model

CODESA-3D is the hydrogeological computational service of the AQUAGRID application of the GRIDA3 problem solving platform. References to the other GRIDA3 services either to be put upstream in a computational pipeline (e.g. EIAGRID-geophysical imaging) or downstream (e.g. BONGRID-remediation technologies) or both (AGISGRID-distributed GIS) to the AQUAGRID application are also provided here as a means to create a *chain of GRID services* by workflow composition.

Introduction

CODESA-3D is a fully-distributed physically-based hydrogeological model. CODESA-3D acronym stands for COupled DEnsity-dependent variably SATurated flow and miscible transport 3D model [G. Gambolati et al., 1999; G. Lecca, 2000]. The flow module considers the case of variably saturated porous medium, applicable both to the unsaturated (soil) and the saturated (groundwater) zone. The transport module assumes the complete mixing between freshwater and saltwater bodies giving rise to a variably dense filtrating fluid with a non-reacting solute (salt). CODESA-3D is a three-dimensional finite element simulator for groundwater flow and solute transport in variably saturated porous media on unstructured domains. The flow and solute transport processes are coupled through the variable density of the filtrating mixture made of water and dissolved matter (salt, pollutants). The flow module simulates the water movement in the porous medium, taking into account different forcing inputs: infiltration/evaporation, recharge/discharge, withdrawal/injection, etc., while the transport module computes the migration of the salty plume due to advection and diffusion processes. Model parameters and system excitations are assumed variable in space and/or time.

Typical applications of the model are so-called **density-dependent problems** in subsurface hydrology; in particular the model has been applied to the saltwater intrusion problem of coastal aquifer. Denser-than-water non-aqueous phase liquids (DNAPLs), such as chlorinated organic contaminants, are other examples of density-dependent contaminants, which can be modeled with CODESA-3D.

Recently the code has been coupled with a genetic algorithm to compute optimal pumping volumes for an hypothetical aquifer under constraints by [SWIMED project](#) partners [Qahman et al., 2005].

CODESA-3D computer code can be obtained from CRS4 (Italy) through a license agreement for research purposes only.

CODESA-3D highlights

- [Short course on CODESA-3D hydrogeological model](#) delivered at the Summer School on [Advanced Numerical Modeling of Flow and Transport in Soils and Aquifers](#) of the University of Siena (Italy).
- [CODESA-3D manual](#), catalogued as CRS4-Technical-Report, 2000.

- [CODESA-3D model output](#) featuring as the image of the week (21 March, 2007) of the US NSF magazine “International Science Grid This Week”;
- [CODESA-3D](#) is one of the Grid services, based on gLite Grid middleware, of the Grid Infn Laboratory for Dissemination Activities (GILDA) testbed.
- [CODESA-3D](#) is one of the Grid application services, based on gLite Grid middleware, of the CyberSAR compute portal.

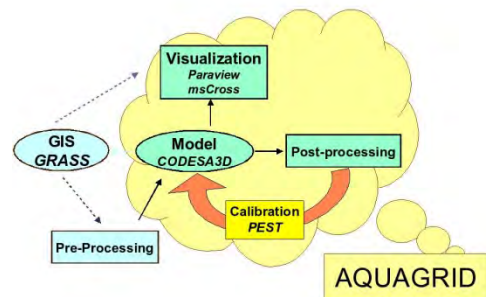
Software Usage Mode

A general description of CODESA-3D input and output dataset is provided [here](#) to present a typical user application.

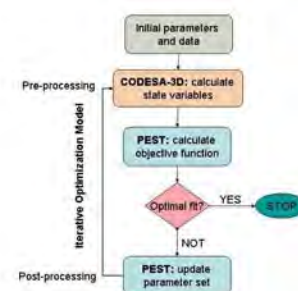
CODESA-3D automatic calibration using PEST

Generally speaking, calibration of a model requires that a suitable method of spatial parameter characterization be defined in order to adjust model parameters until model outputs correspond well to specific laboratory and/or field measurements of the system which is simulated. In particular, for groundwater models the adjustable parameters are usually given by main hydrogeological properties (e.g. hydraulic permeability) and/or system excitations (e.g. abstraction volumes) while control data are represented by piezometric heads and/or salt concentrations measured in the field. Model calibration is a complex task. To perform it for a 3D fully-distributed physically-based hydrological model we need to build up an iterative chain of interdependent software tools and data (**application workflow**, see Figure 4) through the interdisciplinary expertise of GIS experts, modelers and hydrogeologists.

[PEST](#) is a nonlinear model-independent parameter estimation package that can be used to estimate parameters for any existing model even if the user do not have the model source code. PEST is currently being used in many field of science and engineering and it has become a groundwater industry standard. Indeed some of the most popular computer codes like SWAT, MODFLOW, MT3D, GMS, etc, use it to implement automatic calibration modules. PEST adjust model parameters in order to reduce to a minimum the discrepancy between model-generated outputs and the corresponding field measurements. The computer code does it taking the control of the embedded model and running it as many times as is necessary in order to determine the optimal set of model parameters in a weighted least square sense. For linear models the algorithm can give the optimal parameter set just in one iteration while for nonlinear models (CODESA-3D falls under this category) parameter estimation is an iterative process. At each iteration step the relationship between selected model parameters (inputs) and model-generated observations (outputs) is linearized by means of the Taylor expansion about the actual best parameter set, hence the derivatives of all outputs with respect to all parameters are calculated. Then the linearized problem is solved for a better parameter set and this set is tested by a new model run. The iterative procedure is stopped when the objective function, generally speaking the sum of squared deviations between model outputs and field measures, reduces to a minimum corresponding to a user-defined threshold.



As the calibration process proceeds, PEST continuously records the sensitivity of each adjustable parameter to the observation dataset which is available for user inspection. Trough this information the modeler can discover those parameters that influence mostly the calibration and those that are practically not relevant to it. In addition at the end of the process, PEST writes a large amount of useful auxiliary data (parameter correlation coefficient matrix, parameter covariance matrix etc.). All this




information helps a lot the modeler to refine the conceptual model of the system under study, to exploit available data and to efficiently plan future campaign of data acquisition. Besides the traditional way of using PEST in performing parameter estimation (model calibration), predictive analysis mode determines the maximum/minimum model predictions while still maintaining the model calibrated below a user-defined threshold. This mode allows the user to assess upper and lower bounds of the uncertainty interval associated with model predictions, which is definitely the true added value of any modeling analysis.

The optimization model is represented by the **integrated system, shown in Figure 5**, between executables (models and tools) and datasets performing an iterative calibration process. In particular, CODESA-3D outputs feed a post-processor that extracts pertinent data from large model files and put them into smaller text files for easier PEST access. Hence PEST computes the objective function and, if required, calculates the next optimal parameter set. PEST outputs are written in a small file which in turn is pre-processed to generate appropriate CODESA-3D input files. This process results in a single batch job made of a chain of 3 executables in succession (“composite model”).

Visualization

Visualization of CODESA-3D model output is based on *open source* computer programs. Today it is currently performed (see **Figure 6** showing the salt relative concentration map plotted on top of the 3D aquifer geometry) by means of the parallel visualization application [ParaView](#) using batch scripts. Further developments will be based on Web-GIS technologies by means of the:



- [MapServer](#) development environment,
- [GRASS](#) open source GIS,
- [mscross](#) library, developed at CRS4.

The visualization of the CODESA-3D input and output dataset has common activities with the related GRIDA3 GIS application service [AGISGRID](#).

References

- Gambolati, G., Putti, M. & Paniconi, C., Three-dimensional dimensional model of coupled density-dependent flow and miscible salt dependent flow and miscible salt transport. In *Seawater Intrusion in Coastal Aquifers- Concepts, Methods and Practices*, J. Bear et al. (Eds.) Kluwer Academic, Dordrecht, The Netherlands, 1999, Chapter 10, 315-362.
- Lecca G., Implementation and testing of the CODESA-3D model for density-dependent flow and transport problems in porous media. CRS4-TECH-REP-00/40, 2000, Cagliari (Italy).
- Qahman K. et al. Optimal and sustainable extraction of groundwater in coastal aquifers *Stochastic Environmental Research and Risk Assessment* © Springer-Verlag 2005, doi 10.1007/s00477-004-0218-0

activity/codesa-3d.txt · Last modified: 2008/06/27 09:38 by giuditta



page intentionally left blank.



International Special Edition

Aktuell

Information for Customers and Interested Persons

3/09

Editorial

FEFLOW in a Generational Change

Prof. Hans-Jörg G. Diersch
Director of GMC

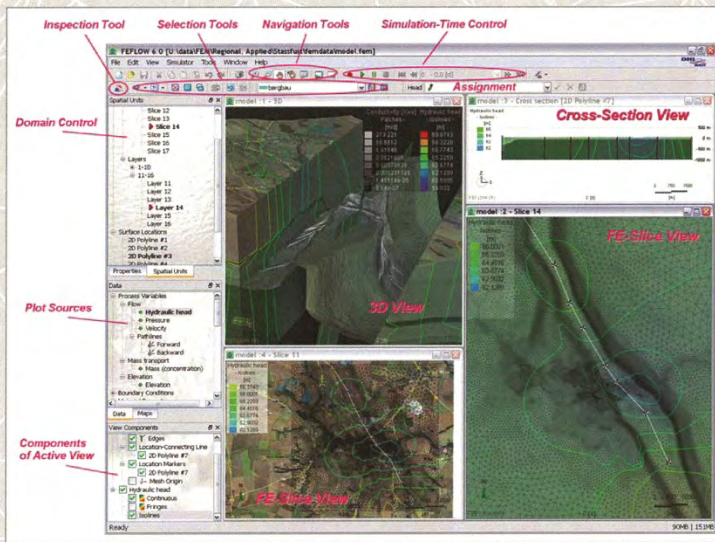
This issue of DHI-WASY Aktuell exclusively focuses on FEFLOW, our finite-element simulation system for 3D and 2D flow, mass and heat transport in porous and fractured media. We are announcing the beginning of a new generation of FEFLOW, called FEFLOW 6. It delivers a compelling advancement in what modelers in the field of groundwater and porous media have, until now, only envisioned – best-in-class simulation capabilities assembled into a comprehensive and flexible simulation environment. FEFLOW 6 is a notable milestone in FEFLOW's 30-year history. FEFLOW was born in 1979 as a fragile and modest child, made its first steps in an academic well-sheltered kindergarten, grew continuously and became autonomous and successful in business. It was a development that required many hands and contributions. However, the advancements of FEFLOW notwithstanding, the journey is not (perhaps will never be) complete. To address the modeling challenges on the horizon, DHI-WASY will continue to reinvest in development and research and to explore new technologies for FEFLOW. In providing FEFLOW 6, we feel suitably prepared to cope with the future challenges in subsurface and porous media modeling. The future begins now.

Content

FEFLOW 6 – A New Working Environment	1
The FEFLOW 6 Architecture	4
30 Years of FEFLOW <i>A Brief Historical Review</i>	6
Where Have all the Blue Buttons Gone? <i>Efficient Transition from FEFLOW 5.x to FEFLOW 6</i>	10
Using Maps and Map Data with FEFLOW 6	12
Splines for Approximation of Material Parameters	15
FEFLOW 6 Release Schedule	16
News	16

FEFLOW 6

A New Working Environment



Volker Clausnitzer

One, perhaps the essential, motivation for the development of FEFLOW has been to facilitate efficient iterations of the modeling cycle from model set-up to simulation to visual and quantitative output of the results. It is probably fair to say that, in the process, FEFLOW pioneered the fully integrated graphical user interface for subsurface modeling software. Over the course of three decades, its computation capabilities have evolved to allow successful application to an increasing variety of problems. This is

true in terms of physical processes as well as concerning the spatial and temporal scales, now spanning a range from millimeters to several hundred kilometers, and from fractions of a second to thousands of years, respectively.

Along the way, a persisting tenet has been to “keep the simulation honest” between input and output: Given a particular discretization, an oscillating solution may just be a mathematical consequence and will in such a case indeed be shown, foregoing any hidden internal fudging (really, changing) of user-specified input or inter-

Fig. 1: The FEFLOW 6 user interface with multiple simultaneous views of the model

mediate results aimed at “nice-looking” results. While well-defined smoothing methods are available in FEFLOW, they are subject to user control and never invoked by default. This still applies fully to the most recent release, FEFLOW 6. Utilizing current GUI toolkit and graphics technology, FEFLOW 6 does however represent a break with the FEFLOW appearance that has become familiar to many users over the

years, implying a serial workflow with a comparatively fixed sequence of operations. Instead, the new design keeps all functionality accessible whenever possible to ensure maximum flexibility and efficiency for the user.

Essentially, FEFLOW 6 gives the modeler more degrees of freedom together with the accompanying means of control. Figure 1

left), and a set of views showing different aspects of the current state of the model. The docking feature of toolbars and panels makes the user interface truly customizable.

Another, less apparent yet fundamental change with respect to all previous FEFLOW versions is found in the workflow philosophy itself: the selection process has been completely separated from any assignment (or other model-modifying) operation. Specifically, element or node selections can be created by using any one, or a combination, of the available selection tools, including various mouse tools and intersection of map polygons. At any time, the current (volatile) selection can be made persistent (internally stored) for later use. All assignments or modifications are automatically directed at the current selection of nodes or elements. Changes in the model state due to user input or simulation progress are immediately reflected by all open views in which the respective parameter has been activated for plotting.

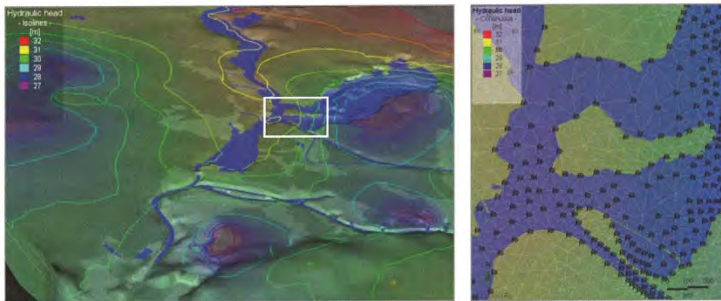


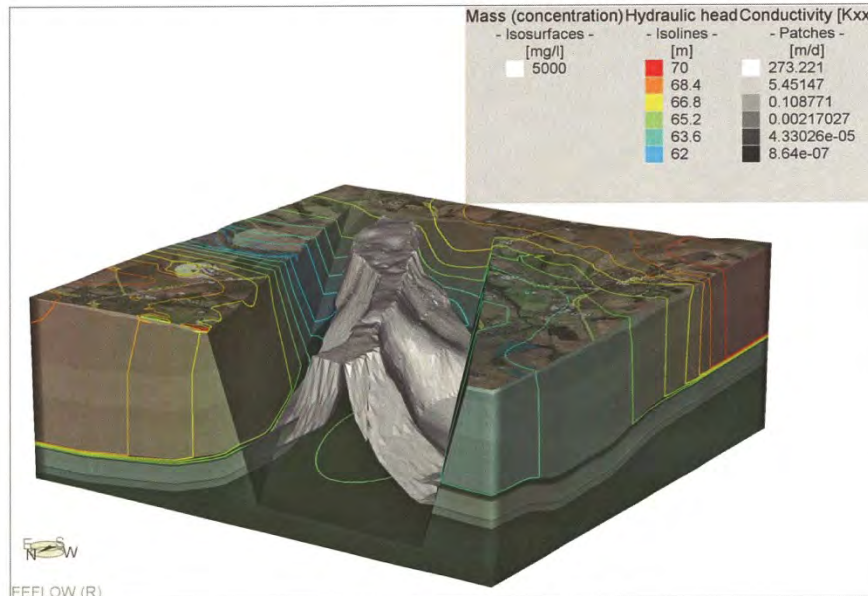
Fig. 2: Surface-water bodies and their representation as map and boundary conditions

years. The likely most striking contrast in the user interface reflects the change away from a strictly hierarchical menu structure

shows an example layout of the user interface with the basic toolbars (labeled on top), the key control panels (labeled on the

Besides a **Supermesh view** for supermesh design, there are three types of view window for finite-element problems:

Fig. 3: A combination of data plots on a partially carved-out model domain (salt diapir in a sedimentary basin, 5x vertical exaggeration)



- **FE-slice view**, showing a 2D representation of a particular slice of the FE-mesh (a more flexible version of the main working area known from previous versions)
- **Cross-section view** for vertical, multi-segmented cross-sections of three-dimensional FE-problems
- **3D view** for three-dimensional FE-problems

The new capability of multiple simultaneous views of the same problem will benefit both model set-up and visualization of results. For example, several views of the vicinity of a cross-sectional line are shown in Figure 1, together with a view of the corresponding vertical cross section itself. Figure 2 presents plots of surface water bodies as surface maps in 3D and 2D views, the latter also showing a representation of the associated boundary conditions. While view-related memory is dynamically released whenever appropriate, a practical limit on the number of simultaneous views possible will be imposed by the available RAM on a given workstation.

Full mouse- and panel-controlled navigation is available in all view-window types, including zooming in or out at a particular point (all view types), panning (all view types), and rotation (2D in FE-slice views, 3D in 3D-views). Notably, the view windows remain interactive and their settings accessible even during simulation computations. The **mesh inspector**, trusted companion through many FEFLOW releases, has been augmented by a sensitivity to element- and node-assigned data in 3D views.

As the plots of hydraulic conductivity, head isolines and a solute-concentration isosurface in Figure 3 illustrate, multiple parameters can be represented in the same view by choosing contrasting color sequences and different plotting styles. Element-based (material) parameters are always shown as noninterpolated patches while nodal scalar data can be plotted either in a continuously interpolated manner or at user-specified levels as fringes or as isolines/isosurfaces.

Velocity fields (nodal vector data) require representation of both direction and magnitude. Magnitude alone can be plotted similar to any other scalar parameter. The standard 2D and 3D arrow plots use arrow




Fig. 4: Three-dimensional velocity-field visualization via arrows and translucent color plots

length to express magnitude (Figure 4). In addition, FEFLOW 6 provides a vector plot style that avoids arrow heads and instead indicates direction by increasing opacity, and a bullets style that represents magnitude by color rather than size and is thus

especially useful for the visualization of low-velocity regions (Figure 5). As an alternative to vector plotting, pathlines provide spatial and travel-time information for virtual particles released at user-specified locations (Figure 6).






Fig. 5: Velocity-field visualization for the two-dimensional Elder problem via vector lines (top) and bullets (bottom)



Flexible and powerful means of visualization require effective control of the various view components, especially in a 3D view where any individual slice and layer can potentially be shown together with cross sections, isosurface plots and the possibly clipped or carved model domain. A dedicated tree control makes all individual components of a view window accessible. Individual properties such as colors, opacity, plot ranges and isolevels are controlled via property panels. Since all settings of each open view are stored together with the finite-element problem, identical views will be restored



the next time the respective problem file is opened.

While individual data plots can be exported as scalable vector graphics for use in external plotting software, there is also the possibility to obtain “snapshots” of a complete view window where all view components are rendered at a user-specified resolution up to pixel numbers that are suitable for poster printing.

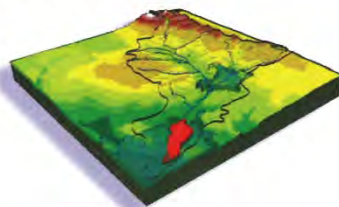
Fig. 6: Pathlines and isochrone markers



MODHMS Overview

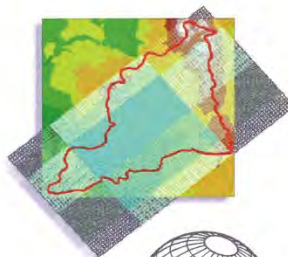
MODHMS®, HGL's latest and most advanced software code, interfaces seamlessly with the popular MODFLOW code to provide a physically based, spatially distributed, conjunctive surface/subsurface modeling framework hydrologic system. Developed to meet the growing demand for quantifying available water within a hydrologic system and for numerical simulation of complex hydrological processes, MODHMS® extends our MODFLOW-SURFACT™ subsurface modeling code to include overland and channel flow and transport. We use these tools to give water resources managers unsurpassed capability to simulate the complete hydrological cycle and address complex water resources management issues including...

- ▶ Integrated water resource assessment
- ▶ Groundwater availability & safe-yield analysis
- ▶ Conjunctive surface water-groundwater use
- ▶ Stream flow restoration
- ▶ Flood prediction and mitigation
- ▶ Agricultural irrigation management
- ▶ Cleanup of industrial contaminants
- ▶ Watershed-scale analysis of point source and nonpoint source pollution
- ▶ Fluvial hydraulic analysis



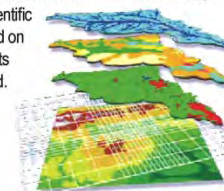
Advanced Features

- ▶ Fully implicit coupling of all regimes for mass-conserved and robust solution to systems with strong interactions between regimes
- ▶ Curvilinear grid option to conform model to geometric or topographic features
- ▶ Friction formulas for surface flow and retention formulas for unsaturated flow including pseudo-soil functions representing unconfined flow
- ▶ Adaptive time-stepping for speed and accuracy
- ▶ Picard and Newton-Raphson schemes for efficiency and robustness of non-linear flow solutions
- ▶ Implicit TVD transport schemes for highly accurate, physically consistent transport solutions
- ▶ Advanced PCG and ORTHOMIN solvers
- ▶ Combination of steady-state and transient simulation options during any stress period
- ▶ Zone budget calculations
- ▶ Any or all of the hydraulic regimes (overland, channel, and subsurface) may be simulated individually, or in combination
- ▶ Restart option to restart a simulation from any point in between time periods without modifying input files



Why Choose HGL's Code?

- ▶ The project scope requires a code that is capable of simulating overland, subsurface, and stream channel flow domains interacting with each other, and the associated solute transport therein in a temporally varying, spatially distributed manner.
- ▶ MODHMS® treats the flow of water and transport solutes in a hydrologic system in a rigorous, mechanistic manner by mathematically representing surface and subsurface domains as a holistic system that is solved simultaneously. Thus, key processes that control groundwater/surface water interactions are inherently simulated as part of the numerical solution.
- ▶ MODHMS® has been benchmarked and verified, subjected to scientific review, and used on modeling projects around the world.



Benefits

- FAST AND EFFICIENT** — *Get results sooner! Computational efficiencies enable MODHMS® to run up to 75 percent faster than competing systems.*
- COMPATIBILITY** — *Seamless interface with the USGS's MODFLOW code. Compatible with ICPR pond-routing model, XPSWMM for dense stormwater drainage networks, and many others...*
- TESTED** — *Benchmarked, verified, and subjected to scientific review.*
- ACCEPTED** — *By federal and state agencies across the United States and used on modeling projects around the world.*



As a leader in modeling and water resources technologies, we leverage our experience, knowledge, and innovative techniques to resolve the most complex issues. MODHMS®, our most powerful modeling code yet, represents the latest addition to our consulting toolbox of innovative, sustainable, and cost-effective water resources solutions. For more information, please contact Jan Kool, Ph.D. at (703) 478-5186.

This page intentionally left blank.

HydroGeoSphere

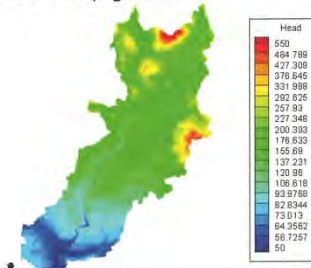
A Three-dimensional Numerical Model for Fully-integrated Subsurface and Surface Flow and Solute Transport



HydroGeoSphere is a powerful numerical simulator for supporting water resource and engineering projects pertaining to hydrologic systems with surface and subsurface flow and mass transport components. It is an upgraded version of the **FRAC3DVS** discrete fracture model where surface water simulation capabilities have been added and where all features of **FRAC3DVS** are retained. **HydroGeoSphere** has the following attributes:

Fluid Flow

- Complete hydrologic cycle modeling using detailed physics of surface and subsurface flow in one integrated code.
 - Surface domain represented as 2-D areal flow for the entire surface or as 2-D runoff into 1-D channels.
 - Subsurface domain consists of 3-D unsaturated and/or saturated flow.
 - Both domains naturally interact through physically-based fluid exchange terms.
- Physically-based accounting of all components of the hydrologic cycle water budget.
 - Temporally and spatially varying evapotranspiration based on land use/land class and seasons.
 - Impact of snowmelt on hydrologic regime.
- Accurate delineation and tracking of the water table position.
- Handling of non-ponding or prescribed ponding recharge conditions and seepage faces.



- Accommodation of storage, solute mixing and variable flow distribution along wellbores.
- Representation of fractured geologic materials with arbitrary combinations of porous, discretely-fractured, dual-porosity and dual-permeability media for the subsurface.
- Density-dependent flow and transport.

Mass and Heat Transport

- Simulation of non-reactive and reactive chemical species transport, and heat transport in the associated surface and subsurface flow fields.
- Accurate handling of fluid and mass exchanges between fractures and matrix including matrix diffusion effects and solute advection in the matrix.
- Chain-reactions of radionuclide components.
- Calculation of water age and solute transit time probabilities.

Numerical Methods

- Fully-implicit coupling approach for all domains provides for a robust mass conserved solution scheme.
- Advanced computational algorithms that allow the code to perform unprecedented, fully-integrated, 3-D simulation/animation on a personal computer.
 - Adaptive time-stepping schemes with automatic generation and control of time steps.
 - Efficient ILU-preconditioned iterative sparse-matrix solver.
 - Efficient Newton-Raphson linearization option.
- Fluid and solute mass balance tracking.
- Unstructured finite-element grids.
 - Advanced meshing of irregular discrete fractures.
 - Axis-symmetric grid option.
 - 8-node block or 6-node prism elements, 3- and 4-node plate elements for fractures and surface water, and 2-node line elements for wells and tile drains.
- Finite difference option (7-point template).

Pre- and Post-processing

- User-friendly pre-processor with **GridBuilder** and **GMS** compatibility for mesh generation and problem setup.
- Import options for **GIS** formatted data.
- Export options for **Tecplot** visualizations.

Applications and Research Investigations

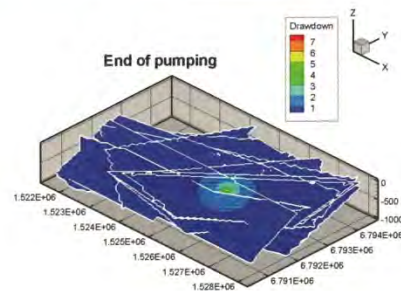
- HydroGeoSphere** can perform event-based and continuous simulations on widely varying spatial and temporal scales. Examples of field applications include:
- Integrated water resource assessment and watershed hydrologic analysis.
 - Land-use or climate-change impacts on both surface and subsurface water.
 - Contaminant fate in surface and subsurface water.
 - Fractured rock hydrogeology.

Developers and Contact Information

Université Laval : R. Therrien rene.therrien@qql.ulaval.ca
418-656-5400

University of Waterloo :

R.G. McLaren mclaren@sciborg.uwaterloo.ca
519-888-4567 ext. 32257
E.A. Sudicky sudicky@sciborg.uwaterloo.ca
Y.-J. Park yjpark@sciborg.uwaterloo.ca



This page intentionally left blank.



USGS Home
Contact USGS
Search USGS

USGS Groundwater Information

Home Data & Information Publications Methods & Modeling Selected Topics Programs Contact Us

Search the USGS Water sites:

SEAWAT

- [SEAWAT Home](#)
- [Reports & Articles](#)

New & Noteworthy

- ◆ **NEW** [Groundwater Technical Procedures of the USGS](#)
- ◆ [WTAQ Version 2 – Computer program for calculating drawdowns and estimating hydraulic properties for confined and water-table aquifers](#)
- ◆ [Podcast: How can earthquakes affect groundwater levels in wells?](#)
- ◆ [FLASH: A Computer Program for Flow-Log Analysis of Single Holes](#)
- ◆ [MODFLOW and More 2011 - Integrated Hydrologic Modeling, June 2011](#)

USGS in Your State

USGS Water Science Centers are located in each state.



[SEAWAT](#) > Summary of SEAWAT v.4

SEAWAT Version 4: A computer program for simulation of multi-species solute and heat transport

By Christian D. Langevin (U.S. Geological Survey, Fort Lauderdale, Florida), Daniel T. Thorne, Jr. (Georgetown College, Georgetown, Kentucky), Alyssa M. Dausman (U.S. Geological Survey, Fort Lauderdale, Florida), Michael C. Sukop (Florida International University, Miami, Florida), and Weixing Guo (Schlumberger Water Services, Fort Myers, Florida)

Summary of SEAWAT Version 4

Abstract

The SEAWAT program is a coupled version of MODFLOW and MT3DMS designed to simulate three dimensional, variable-density, saturated ground-water flow. Flexible equations were added to the program to allow fluid density to be calculated as a function of one or more MT3DMS species. Fluid density may also be calculated as a function of fluid pressure. The effect of fluid viscosity variations on ground-water flow was included as an option. Fluid viscosity can be calculated as a function of one or more MT3DMS species, and the program includes additional functions for representing the dependence on temperature. Although MT3DMS and SEAWAT are not explicitly designed to simulate heat transport, temperature can be simulated as one of the species by entering appropriate transport coefficients. For example, the process of heat conduction is mathematically analogous to Fickian diffusion. Heat conduction can be represented in SEAWAT by assigning a thermal diffusivity for the temperature species (instead of a molecular diffusion coefficient for a solute species). Heat exchange with the solid matrix can be treated in a similar manner by using the mathematically equivalent process of solute sorption. By combining flexible equations for fluid density and viscosity with multi-species transport, SEAWAT Version 4 represents variable-density ground-water flow coupled with multi-species solute and heat transport. SEAWAT Version 4 is based on MODFLOW-2000 and MT3DMS and retains all of the functionality of SEAWAT-2000.

SEAWAT Version 4 also supports new simulation options for coupling flow and transport, and for representing constant-head boundaries. In previous versions of SEAWAT, the flow equation was solved for every transport timestep, regardless of whether or not there was a large change in fluid density. A new option was implemented in SEAWAT Version 4 that allows users to control how often the flow field is updated. New options were also implemented for representing constant-head boundaries with the Time-Variant Constant-Head (CHD) Package. These options allow for increased flexibility when using CHD flow boundaries with the zero-dispersive flux solute boundaries implemented by MT3DMS at constant-head cells.

The report contains revised input instructions for the MT3DMS Dispersion (DSP) Package, Variable-Density Flow (VDF) Package, Viscosity (VSC) Package, and CHD

Package. The report concludes with seven cases of an example problem designed to highlight many of the new features.

Method

The variable-density ground-water flow equation is solved using a finite-difference approximation similar to the one solved by MODFLOW-2000. The solute-transport equation is solved using one of the approaches available with MT3DMS.

History

SEAWAT Version 4.00.04 2011/02/07 - This version of SEAWAT contains fixes for a problem in the Drain Observation Package and in the Transport Observation Package. In some instances, the Drain Observation Package would report a non-zero drain flux for a drain that was not receiving water from the aquifer. The error was in the Observation Process and not in the head solution or reported water budgets. There was also a name conflict in the common statement for the Transport Observation Package. It is unclear if this error had any effect on simulation results. The 32 and 64-bit executables released with this distribution were compiled using Intel Visual Fortran Composer, which allows the programs to run on the Windows 7 operating system.

SEAWAT Version 4.00.03 2009/09/21 - This version of SEAWAT contains fixes for a variety of issues encountered since version 4.00.02: (1) the GMG solver had problems converging for problems with rewetting (thanks to Kim Gordon for helping identify this problem); (2) the program was updated with MODFLOW Version 1.18.01; (3) there was an error in a conditional statement in the DRT package that may have affected calculated DRT fluxes; (4) the MNW fluxes passed to MT3DMS were offset by one transport time step; (5) the BCF package had problems with rewetting, which was caused by the use of HDRY in a calculation (thanks to Vincent Post for finding this error); (6) an error was corrected in the HUF2 package; (7) if fluid density was specified as a function of pressure, densities were incorrectly updated for cells that had rewet; (8) all tabs were removed from the SEAWAT source code. An additional feature was added to SEAWAT to improve runtimes for variable-density flow and solute transport models with many rivers, wells, and/or general-head boundaries. Density is stored with the package array by specifying an AUXILIARY variable in the respective flow package using the name WELSSMDENSE, RIVSSMDENSE, or GHBSSMDENSE. With this feature, the boundary density is calculated only once for each MODFLOW time step and stored in the package array. This storage occurs right after the SSM routine reads the boundary concentrations.

SEAWAT Version 4.00.02 2008/09/19 - This version of SEAWAT contains fixes for two memory conflicts. The first was with the MNW Package. The second was between the OBS Process and the Integrated MT3DMS Process.

SEAWAT Version 4.00.01 2008/04/29 - This version of SEAWAT contains a fix for a minor programming error that may have caused the dcdt term of the flow equation to be too large.

SEAWAT Version 4.00.00 2008/03/28 - First release of SEAWAT Version 4. SEAWAT now contains capability to simulate simultaneous solute and heat transport. This SEAWAT version contains MODFLOW Version 1.18.00 and MT3DMS Version 5.2. This SEAWAT version also contains fixes for several bugs found in previous SEAWAT versions: (1) groundwater fluxes for perched water table conditions with strong density variations were not calculated properly; (2) in the budget calculations, there was an error in the flux calculated for the front face of constant head cells;

(3) for mixed steady state and transient simulations, if the first stress period was specified as steady state, all remaining stress periods were simulated as steady state.

SEAWAT-2000 Version 3.13.00 2006/04/21 - This version of SEAWAT was updated with MODFLOW Version 1.16.00. Additionally, ETS and DRT are now compatible with the VDF process

SEAWAT-2000 Version 3.12.00 2006/03/14 - This version of SEAWAT was updated with MT3DMS Version 5.10, which includes a new zero-order growth/decay option within the reactions package. This option may be useful for simulating groundwater age as a separate species.

SEAWAT-2000 Version 3.11.02 2005/09/23 - This version of SEAWAT contains a fix for a minor bug that may have caused some transport timesteps to be too short.

SEAWAT-2000 Version 3.11.01 2005/07/25 - This version of SEAWAT contains a bug fix for head-dependent flux calculations for some boundary types.

SEAWAT-2000 Version 3.11.00 2005/04/29 - Added MODFLOW-2000 Version 1.15.00 and MT3DMS Version 5.00. Also added compatibility between MNW wells and the VDF Process for freshwater parts of a model domain.

SEAWAT-2000 Version 3.10.01 2004/03/30 - This version of SEAWAT contains bug fixes for three coding errors: (1) In the previous version, the value for HDRY was not always written to the output head file if a cell went dry during the simulation. (2) A runtime error was encountered in certain instances when the IMT Process was used with the GWF Process (instead of the VDF Process). (3) If MODFLOW timesteps were shorter than the calculated transport timestep, the density array was not updated properly.

SEAWAT-2000 Version 3.10 2004/02/13 - This version of SEAWAT contains substantial improvements over previous releases. The program is now based on MODFLOW-2000 (Version 1.12.01) and MT3DMS (Version 4.500), and uses the concept of a process. Details of SEAWAT-2000 are described in U.S. Geological Survey Open-File Report 03-426.

SEAWAT Version 2.12 2002/09/13 - Fixed problem with calculation of EVT fluid density. Thanks to Adam Taylor and Barclay Shoemaker. Also fixed bug in calculation of default riverbed thickness. Thanks to Lou Motz and Nebiyu Tiruneh from the University of Florida for locating this problem.

SEAWAT Version 2.11 2002/08/09 - Fixed bug that caused program to bomb for certain problems involving wetting and drying. Thanks to Trayle Kulshan and Steve Gorelick from Stanford University for help in locating this problem.

SEAWAT Version 2.10 2002/02/07 - Code consists of MODFLOW-88 and MT3DMS Version 3.50.A. Upgraded the CFACE subroutine with the improved CFACE subroutine from MT3DMS Version 4.00. Reformulated flow equation to conserve fluid mass. Redesigned boundary conditions to represent variable-density flow. Added an iterative method for coupling flow and transport. Program redesigned as double precision.

SEAWAT Version 1.1 1998/05/01 - Initially released by Weixing Guo (Missimer

International, Inc.) and Gordon D. Bennett (S.S. Papadopoulos & Associates, Inc.)

Data Requirements

In order to use SEAWAT, initial conditions, hydraulic properties, and stresses must be specified for every model cell in the finite-difference grid.

Output Options

Primary output is head and concentration, which can be written to the listing file or to separate binary files. Other output includes the complete listing of all input data, drawdown, flow budget, and transport budget data. Flow budget data are printed as a summary in the listing file, and detailed budget data for all model cells can be written into a separate file. All binary output is written to files that are opened with the FORM='BINARY' option. This means that some pre- and post-processors may not be able to read the output unless the open statements are modified, the program is recompiled, and the model is rerun.

System Requirements

SEAWAT is written in Fortran 77 with the following extensions: use of variable names longer than 6 characters, Fortran 90 statements for dynamic memory allocation, a call to SUBROUTINE GETARG to retrieve command-line arguments, and two calls to DATE_AND_TIME, which is a Fortran 90 intrinsic subroutine. Generally, the program is easily installed on most computer systems. The code has been used on DOS-based 386 or greater computers having a math coprocessor and 4 mb of memory.

Processes

GLO1 -- Global Process
GWF1 -- Ground-Water Flow Process
VDF1 -- Variable-Density Flow Process
OBS1 -- Observation Process
SEN1 -- Sensitivity Process
PES1 -- Parameter-Estimation Process
IMT1 -- Integrated MT3DMS Process

Process compatibility issues are described in the user's manual. In general, the VDF and IMT Processes are not compatible with SEN and PES, and are only slightly compatible with OBS. VDF is an alternative to GWF, and thus the two cannot be used concurrently in a simulation.

Packages Compatible with the Variable-Density Flow (VDF) Process

BAS6 -- Basic
BCF6 -- Block-Centered Flow
LPF -- Layer Property Flow
HUF2 -- Hydrogeologic Unit Flow. Note that VDF is not yet compatible with the Layer Variable-Direction Horizontal Anisotropy (LVDA) capability. The LVDA capability should not be used with the VDF process. The VDF process is compatible with the three features described in Open-File Report 03-347.
HFB6 -- Hydraulic Flow Barrier
DRN -- Drain
RIV -- River
GHB -- General-Head Boundary

EVT -- Evapotranspiration
WEL -- Well
RCH -- Recharge
CHD -- Time-Variant Constant Head
FHB -- Flow and Head Boundary
MNW -- Multi-Node Well
DRT -- Drains with Return Flow
ETS -- Evapotranspiration with a Segmented Function
SIP -- Strongly Implicit Procedure
SOR -- Slice-Successive Overrelaxation
PCG -- Preconditioned Conjugate Gradient Solver (also called PCG2)
DE4 -- Direct Solver
GMG -- Geometric Multi-Grid Solver
OC -- Output Control Option
LMT6 -- Linkage with MT3DMS
BTN -- Basic Transport
ADV -- Advection
DSP -- Dispersion
SSM -- Source/Sink Mixing
RCT -- Reaction
GCG -- Generalized Conjugate Gradient Solver
TOB -- Transport Observations
OBS -- Observation
HOB -- Hydraulic-Head Observation
GHOB -- General-Head Boundary Observation
DROB -- Drain Observation
DFOB -- Drain with Return Flow Observation
RVOB -- River Observation
CHOB -- Constant-Head Flow Observation

Other packages (distributed with MODFLOW-2000) are included in SEAWAT, however, these additional packages may not be compatible with the VDF Process.

Documentation

The basic documentation is contained in the following three reports:

Langevin, C.D., Thorne, D.T., Jr., Dausman, A.M., Sukop, M.C., and Guo, W., 2007, SEAWAT Version 4: A Computer Program for Simulation of Multi-Species Solute and Heat Transport: [U.S. Geological Survey Techniques and Methods, Book 6, Chapter A22](#), 39 p.

Langevin, C.D., Shoemaker, W.B., and Guo, W., 2003, MODFLOW-2000, the U.S. Geological Survey Modular Ground-Water Model--Documentation of the SEAWAT-2000 Version with the Variable-Density Flow Process (VDF) and the Integrated MT3DMS Transport Process (IMT): [U.S. Geological Survey Open-File Report 03-426](#), 43 p.

Guo, W., and Langevin, C.D., User's guide to SEAWAT: A computer program for simulation of three-dimensional variable-density ground-water flow: [Techniques of Water-Resources Investigations of the U.S. Geological Survey, Book 6, Chapter A7](#), 77 p.

Users will also need documentation for MODFLOW-2000 and MT3DMS, and possibly the references cited in those reports.

Point of Contact

Support is provided for correcting bugs and clarification of how SEAWAT is intended to work. Only limited assistance can be provided for applying SEAWAT to specific problems by contacting the point of contact listed below:

[Christian Langevin](#)

U.S. Geological Survey (USGS) Office of Groundwater
411 National Center
12201 Sunrise Valley Drive
Reston, VA 20192

Disclaimers and Notices

Please refer to the [USGS Software User Rights Notice](#) for complete use, copyright, and distribution information. The USGS provides no warranty, expressed or implied, as to the correctness of the furnished software or the suitability for any purpose. The software has been tested, but as with any complex software, there could be undetected errors. Users who find errors are requested to report them to the USGS.

References to non-USGS products, trade names, and (or) services are provided for information purposes only and do not constitute endorsement or warranty, express or implied, by the USGS, U.S. Department of Interior, or U.S. Government, as to their suitability, content, usefulness, functioning, completeness, or accuracy.

[USGS Home](#) [Water Resources](#) [Biology](#) [Geography](#) [Geology](#) [Geospatial](#)
[Accessibility](#) [FOIA](#) [Privacy](#) [Policies and Notices](#)

[U.S. Department of the Interior](#) | [U.S. Geological Survey](#)

URL: <http://water.usgs.gov/ogw/seawat/summaryv4.html>

Page Contact Information: [USGS Office of Groundwater](#)

Page Last Modified: Tuesday, 12-Apr-2011 14:30:40 EDT





USGS Home
Contact USGS
Search USGS

Water Resources of the United States

♦ Home ♦ SUTRA ♦ SutraPrep ♦ SutraGUI ♦ SutraPlot ♦ Model Viewer ♦ GW_Chart ♦ SOUR ♦ Ground-Water Software

SUTRA *Version 2.2*

A model for 2D or 3D saturated-unsaturated, variable-density ground-water flow with solute or energy transport

Information

SUTRA is a model for saturated-unsaturated, variable-density ground-water flow with solute or energy transport. **SUTRA Version 2.2** allows specification of time-dependent boundary conditions without programming FORTRAN code, and offers optional output files that summarize specifications and computed results at boundary condition nodes.

A Release Notes file containing installation instructions is included with the software. It can also be downloaded separately using the link below.



[SUTRA 2.2 Release Notes, Portable Document Format \(PDF\)](#) (149 KB)

The [SutraSuite Online User Reference](#) web site provides a convenient, interactive source of information about theoretical and practical aspects of **SUTRA** simulation. It includes news, advice on how to get started using **SutraSuite**, an overview of the software, a gallery of **SUTRA** simulation results, answers to frequently asked questions, a glossary, in-depth discussions of selected topics, and technical support information, including a troubleshooting guide.

Software (*Version 2.2, Sept 2010*)

To download the installation files, click on the links below. (Some web browsers will automatically run the installation program after downloading it. If your browser does not automatically run the installation program, save the installation file on your computer and run it by double-clicking on its icon.) To install the software, follow the instructions provided by the installation program. **It is recommended that you accept the default settings during installation.**

NOTE: The installation files may be updated from time to time to fix bugs or make other improvements. A "critical" update is one that is required for the proper functioning of some aspect of a code or example problem. **If a critical update to an installation file has been issued since you last downloaded that file, it is highly recommended that you check the list of updates on the "[SutraSuite Installation File Updates](#)" page to determine whether the update affects your SutraSuite applications.** If so, uninstall your current installation (if one exists), then download and install the latest revision of the installation file using the corresponding link below. Minor updates are of lesser importance and may be considered entirely optional. For details on how to install an update, or to view a complete listing of updates to the installation files for **SUTRA** and the **SUTRA** examples, see the "[SutraSuite Installation File Updates](#)" page.



[Source code, documentation, and executable for Microsoft Windows 9x, NT, ME, 2000, or XP](#) (Self-extracting file, 8.1 MB) [No critical updates]



[Examples](#) (Self-extracting file, 40.9 MB) [No critical updates]

Documentation

The following documentation for **SUTRA 2.2** is included with the software. It can also be downloaded separately using the link below.

Voss, C. I., and Provost, A.M., 2002 (Version of September 22, 2010), SUTRA, A model for saturated-unsaturated variable-density ground-water flow with solute or energy transport, U.S. Geological Survey Water-Resources Investigations Report 02-4231, 291 p.



[SUTRA Documentation, Portable Document Format \(PDF\)](#) (3.7 MB)

The [SutraSuite Online User Reference](#) web site provides additional information in a convenient, online format.

Related Programs

- [SutraPrep](#)
- [SutraGUI](#)
- [SutraPlot](#)
- [Model Viewer](#)
- [GW_Chart](#)
- [CheckMatchBC](#)

[USGS Home](#) :: [Biology](#) :: [Geology](#) :: [Geography](#) :: [Water Intranet](#) :: [USGS Intranet](#) :: [Site Map](#)

Accessibility FOIA Privacy Policies and Notices

[U.S. Department of the Interior](#) | [U.S. Geological Survey](#)

URL: <http://water.usgs.gov/nrp/gwsoftware/sutra/sutra.html>

Page Contact Information: Alden Provost <mailto:aprovost@usgs.gov>

Page Last Modified: Friday, 24-Sep-2010 08:46:00 EDT





Research
[Home](#)
[Publications](#)

Tim
[TimML, Multi Aquifer](#)

Seawater Intrusion
SWI package
[SWI downloads](#)

Links
[TimSingle](#)
[Python](#)

Email me
[Mark Bakker](#)



© 2006

[\[page source\]](#)

Sea Water Intrusion Package

The Sea Water Intrusion (SWI) package for MODFLOW

The Sea Water Intrusion (SWI) package is intended for the modeling of regional seawater intrusion with MODFLOW. The SWI package simulates the evolution of the three-dimensional density distribution through time; effects of the density distribution on the flow are taken into account explicitly. The main advantage of the SWI package is that each aquifer can be modeled with a single layer of cells. An existing MODFLOW model of a coastal aquifer can be modified to simulate seawater intrusion through the addition of one input file. The SWI package can simulate interface flow, stratified flow, and continuously-varying density flow. The SWI package is free and open-source software and is released under the Eiffel Forum License, version 1; for more information see the manual.

Applications of the SWI package

This section contains applications and comparisons of the SWI package. You are invited to submit a description of your SWI model, an abstract of your findings, a report, or any other information you deem interesting. If you want your SWI model added here, please email it to [Mark Bakker](#).

- A little [movie](#) of the evolution of the brackish zone.
- A little [movie](#) of the three-dimensional development of a fresh water lens below a square island with constant infiltration.

Developers

The SWI package was developed by Mark Bakker and Frans Schaars. For the development of new features for SWI, or for the development of seawater intrusion models, or assistance with modeling projects, contact [Mark Bakker](#) or [Frans Schaars](#)

Funding

Development of the SWI package was funded by

- Georgia Coastal Incentive Grants Program, administered by the Georgia Department of Natural Resources
- [Amsterdam Water Supply \(WaterNet\)](#), Vogelenzang, The Netherlands

This page intentionally left blank.



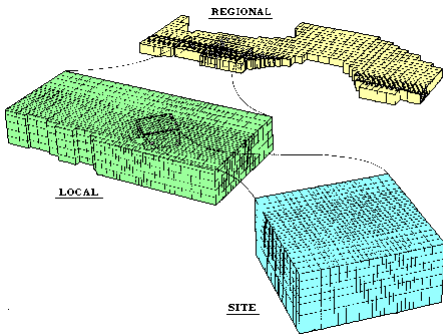
Services | Publications | People | Clients | Careers | History | Contact | Home



Overview

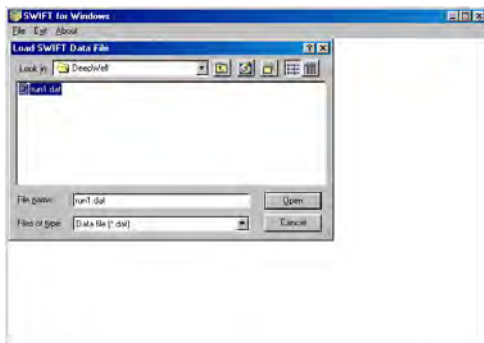
SWIFT for Windows is a fully transient, three-dimensional model which simulates the flow and transport of fluid, heat (energy), brine, and radionuclide chains in porous and fractured geologic media. The primary equations for fluid, heat, and brine are coupled with fluid density, fluid viscosity, and porosity. Steady-state options are available for the fluid and brine equations, and both Cartesian and cylindrical coordinate systems may be used. However, the latter system is restricted to two-dimensional, r-z simulations. Both dual-porosity and discrete-fracture conceptualizations may be considered for the fractured zone. Migration within the rock matrix is characterized as a one-dimensional process.

- Three-Dimensional Groundwater Flow and Transport Model
- Equations for Pressure, Temperature, Brine, Radionuclides
- Windows® Interface
- Dual Porosity and Fractured Media



Features

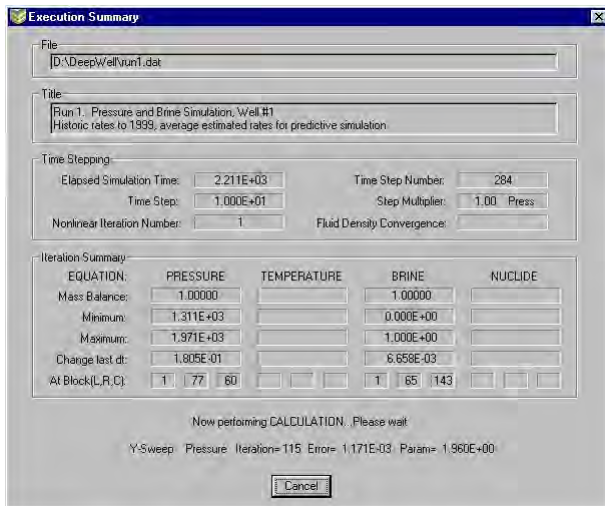
Windows® Interface SWIFT for Windows is a 32-bit application intended for use on all currently supported Microsoft Windows desktop operating systems, with a Pentium or better processor. Running SWIFT for Windows is easy with the interface which prompts the user for the data set to simulate, tracks the progress of the simulation, and lists the output files created.



Postprocessor Interface (UNSWIFT) Contour maps of pressure, temperature, brine, or concentration in any window in any plane can be quickly processed directly into uniformly-spaced grid files for the Surfer® contouring software.

STLINE Particle Tracking Allows transient flowpath evaluation of streamlines and export to Surfer® as lines or posted symbols.

Windows Runtime Monitor The Windows Runtime Monitor displays essential simulation data while the simulation is running. The Windows Runtime Monitor tracks the simulation progress, highlighting the current program activity at the base of the screen. The time step, interval and other data are updated on the screen through the course of the simulation. Below the frame, system RAM requirements, matrix convergence (L2SOR only), creation of map file, and error messages are displayed. Auxiliary files for restart or binary input are also prompted.



Equations SWIFT for Windows is comprised of the four transport processes: fluid, heat, brine, and radionuclide chains. For porous media, only the global (three-dimensional) process simulator is used. For fractured media, the global process simulator is used for the fractured media, and the local (one-dimensional) process simulator is used for the rock matrix.

Basic Assumptions and Characteristics

- Single-phase fluid flow governed by Darcy's law
- Three-dimensional transport in the global system, and one-dimensional transport in the local rock-matrix subsystem
- Local rock matrix may be characterized by either prisms or spheres
- Linear variations in porosity and fluid density with respect to the dependent variables
- Viscosity is dependent on temperature and brine concentrations only
- Nonlinear isothermal equilibrium adsorption (Freundlich or linear)
- Injection wastes are miscible with the resident fluids
- Confined or unconfined aquifer (transient or steady-state free water surface)
- Hydraulic and thermal conductivities may be heterogeneous and/or anisotropic
- Longitudinal and transverse dispersivities may vary throughout the domain
- Variable rock compressibility (storativity)
- Dual or simultaneous discretization

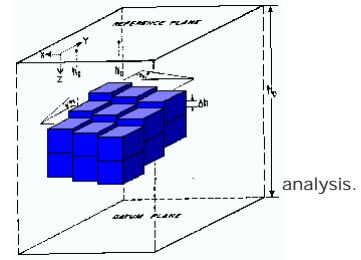
Method of Solution Discretization is performed by the finite-difference method using centered or backward weighting in the time and space domains. Matrix solution is performed either by Gaussian elimination or by two-line successive overrelaxation.

Boundary Conditions A variety of boundary conditions and source terms may be invoked for both the porous and fractured media. These include:

- Prescribed pressure (head), temperature, and brine concentration
- Prescribed flux of fluid (water), heat, brine, or nuclide mass
- Wellbore injection/production submodel subject to pumping constraints
- Aquifer influence function (i.e., Carter-Tracy infinite reservoir)
- Dual porosity domain extension
- Waste-leach radionuclide submodel for waste repository nuclides and heat
- Freewater surface with recharge

Typical Application

SWIFT can be applied to a variety of groundwater problems, ranging from simple well flow to complex transport



- Deep-well injection of hazardous waste; isothermal/nonisothermal, constant/variable density
- Seawater intrusion
- Optimization of well fields to reduce intrusion and upconing
- Prediction of hazardous waste migration
- Well performance and pumping test analysis
- Complex variable-block elevation and thickness data (input via a separate binary file)

Summary

With sufficient memory resources, SWIFT can be used to model complex field applications at a reasonable price. There is optional training available, and the package includes over 70 verification and sample problems.

Distribution, Requirements and Pricing

Licensing A single-node license is defined as a single PC or workstation installation. Additional licenses may be purchased, and each additional license includes a User's Guide.

Distribution and Installation The SWIFT for Windows package includes a User's Guide, Source Code, and data sets. All documentation is electronic using Adobe™ format and are distributed on CD. Executables for the FORTRAN are included. Installation of source code and data files is straightforward.

Basic Package:

- SWIFT for Windows Data Input Guide
- All FORTRAN source code and 70 verification problem input and output data sets on CD-ROM

Platform SWIFT for Windows is available on PC's only. It is compatible with the Windows® 95/98, and WindowsNT® v4.0 operating systems.

Other Required Software Modifications to SWIFT for Windows may require recompilations using Lahey® LF95 Fortran compiler. Postprocessing of two-dimensional maps can be contoured using UNSWIFT to create grid files for Surfer®, or the new SWIFT Output Data Reader, an ArcView product.

Installation Requirements:

- Pentium® with 32+ MB RAM
- Lahey® LF95
- Surfer® for postprocessing

Ordering and Shipment Payment options include: check, Master Card, VISA, and pre-approved purchase orders (call first). The code will be delivered within 10 business days of full payment. For orders shipped within Virginia, sales tax of 4.5 percent must be added. Overseas

deliveries are an additional \$30.

Price - The SWIFT for Windows code includes installation support only.

- Single-license: \$395
- Additional or corporate support is available on a contract basis.

Download [Order Form](#)

Technical Support

Technical support is limited to installation and initial use. Tetra Tech GEO will provide advice, analysis, and suggestions for improvement of model application and use only under separate contract. Client confidentiality is maintained.



Download [User's Guide](#)


The entire SWIFT for Windows User's Guide is available in Adobe™ (.pdf) format. The file is 1.07 MB



Download [Theory & Implementation](#)

The entire SWIFT for Windows Theory and Implementation is available in Adobe (.pdf) format. The file is 1.35 MB

Optional Training Training is available for advanced users. Tetra Tech GEO will provide specialized training, either at your facility or at Tetra Tech GEO's Sterling, Virginia office. Typical training courses are three to five days, at a cost of approximately \$1000 per day plus travel expenses. Please contact us for a specific cost estimate.

Please send  [E-mail](#) for more information or you can call us at **703-444-7000** in Virginia. You can also obtain SWIFT and other hydrology programs from [Scientific Software Group](#).

A TETRA TECH COMPANY

[HOME](#) | [HEALTH & SAFETY](#) | [TERMS OF USE](#) | [PRIVACY POLICY](#) | [SITEMAP](#) | [CONTACT](#) | [EMPLOYEES ONLY](#)

© 2002-2011 BY TETRA TECH GEO, A TETRA TECH COMPANY

SWIFT-2002

1 INTRODUCTION

The input data of the SWIFT-2002 (Sandia Waste-Isolation Flow and Transport Model) model provides an important compliment to two other reports. Reeves et al. [1986a] gives the theory and formulation of the model whereas Reeves et al. [1986b] provides instruction problem sets, complete with listings of the data input and output. In addition, Finley and Reeves [1981] provides illustrative problems which, although designed for SWIFT, may be used for an initial orientation to SWIFT-2002. Verification and validation tests of the SWIFT code are presented by Ward et al. [1984].

1.1 THE SWIFT MODELS

The SWIFT model was originally developed, maintained and applied by Sandia National Laboratories. The Nuclear Regulatory Commission has sponsored this work under its high-level nuclear-waste program. Between 1982 and 1985 the capability of SWIFT has been enlarged to include fractured media, a free-water surface and extended boundary conditions. Since 1985, GeoTrans has modified the code funded through internal research and development. Revisions include a conversion to Fortran 77, extended options for matrix solutions, contour mapping and boundary conditions and postprocessing options. This code is designated as SWIFT III. In 1990, a PC version of SWIFT (SWIFT/386) was developed in which a run-time monitor was added to improve user friendliness. Since then the code has been further enhanced to include multiple values of rock compressibility. A utility program, UNSWIFT, provides an interface between the map output and the contouring program SURFER7. The five models, SWIFT, SWIFT II, SWIFT III SWIFT/386, SWIFT/486, SWIFT-98 and SWIFT-2002 are fully transient (with steady-state options), three-dimensional, finite-difference codes, which solve the coupled equations for flow and transport in geologic media. The five models may be used for evaluation of repository site performance and repository design performance.

The processes considered are:

- fluid flow,
- heat transport,
- brine migration,
- radionuclide-chain transport.

Flow, heat and brine transport are coupled via fluid density, fluid viscosity and porosity. Together they provide the velocity field on which the radionuclide transport depends.

The media considered are:

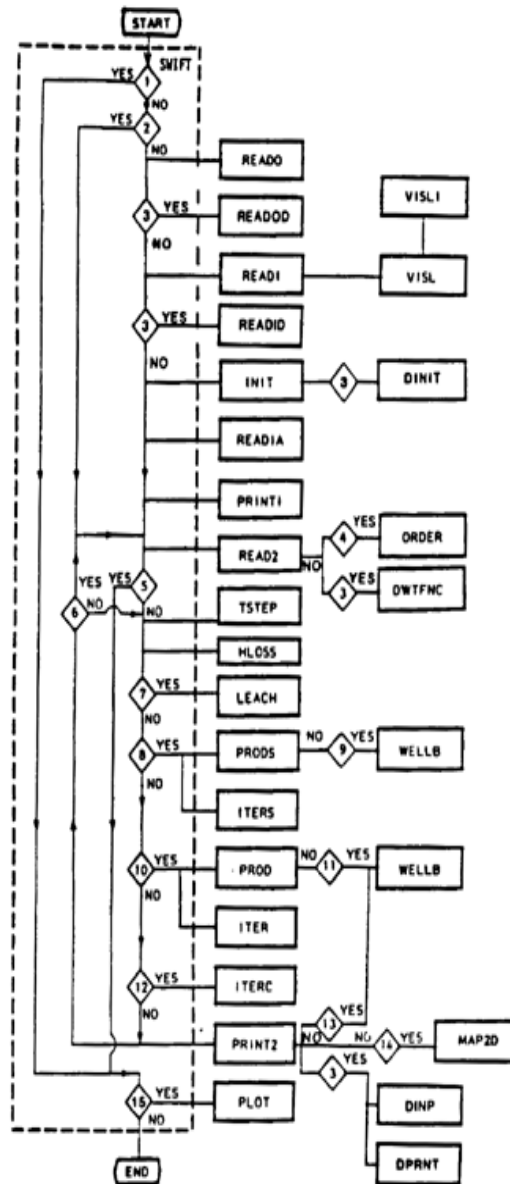
- porous media (SWIFT, SWIFT II, SWIFT III, SWIFT/386, SWIFT/486, SWIFT-98 and SWIFT-2002),
- fractured media (SWIFT II, SWIFT III, SWIFT/386, SWIFT/486, SWIFT-98 and SWIFT-2002).

As discussed in Reeves et al. [1986a], the SWIFT-2002 model permits local one-dimensional subsystems to be attached, as desired, to the grid blocks comprising the global system. The local units may be used either to characterize the second porosity of a fractured media or to extend the boundaries of the system in a computationally inexpensive manner.

1.2 PROGRAM STRUCTURE

The SWIFT-2002 program consists of a main routine and approximately 90 supporting subroutines. Its general structure is illustrated by Figure 1-1, a flow chart of the main routine. The basic organization is focused upon the three global integration modules ITER, ITERS and ITERC. Subroutine ITER solves the coupled partial differential equations for fluid flow, heat transport and brine transport under transient conditions, ITERS integrates the flow and brine equations under steady-state conditions and ITERC solves the coupled partial differential equations for transport of a radionuclide chain. All other routines provide support functions for the integration. The support function of interest in this report is that of data input.

Figure 1-1. General Structure of SWIFT-2002.



Conditions for Figure 1-1 (numbered diamonds) are as follows:

- (1) Are plots desired for a previous run?
- (2) Is this a restart run?
- (3) Is dual porosity to be included?

- (4) Is the reduced-bandwidth direct method of solution used? (multi-dimensional problems only)
- (5) Is the run to be terminated at this time step?
- (6) Are the recurrent data to be read at this time step?
- (7) Is the waste-leach submodel employed?
- (8) Is the steady-state pressure solution sought?
- (9) Are steady-state wellbore calculations to be performed?
- (10) Is the transient pressure solution sought?
- (11) Are the transient wellbore calculations to be solved?
- (12) Are the radionuclide transport calculations to be performed?
- (13) In the transient wellbore calculations, are the well rates to be calculated semi-implicitly?
- (14) Are any two-dimensional contour maps desired?
- (15) Are any plots desired for this run?

1.3 DATA

Data input occurs in eight of the subroutines shown in Figure 1-1, which may be viewed in several different ways. Seven of the routines are positioned outside the recurrent time-step loop extending from READ2 to PRINT2. These routines read time-independent data. The other routine, READ2, is positioned inside the recurrent time-step loop. Therefore, it reads time-dependent data. Regarding the storage allocation function, the three routines SWIFT, READ0 and READ0D provide data which optimally partition the common-block arrays. Here SWIFT reads such information for the global-system arrays, READ0 for the radionuclide arrays and READ0D for the local-subsystem arrays. In regard to the dual-porosity function, routines READ0D and READ1D provide input pertaining specifically to the local porosity, whereas the other routines provide input pertaining to the global porosity. Finally, the data input records divide naturally into groups depending upon the program unit in which they are read. Table 1-1 gives the "shorthand" notation used by each group and a brief description of the function of each group.

To facilitate data input, the use of record type identifiers is strongly encouraged. These identifiers, i.e., M-1, R1-1, R2-7-1 may be entered in columns 71-80 on the input data sets. Blank records are typically blank in columns 1-70 and the field identifier placed in columns 71-80, i.e., R1-26-BLK. This scheme has been used in the verification data sets and has been maintained for upward compatibility with previous versions of SWIFT, SWIFT II, and SWIFT III. In maintaining this compatibility, an exception arises in record type R2-12 (section 8.8) where columns 1-80 are all reserved for data input.

Chapters 2 through 9 define, in detail, the data entered within each data group. Other useful items, such as auxiliary disk files, units of measurement and a variable index are treated in the remaining chapters and in the first three appendices. However, for easy reference, the final appendix is reserved for the input-error diagnostics which are printed by the code.

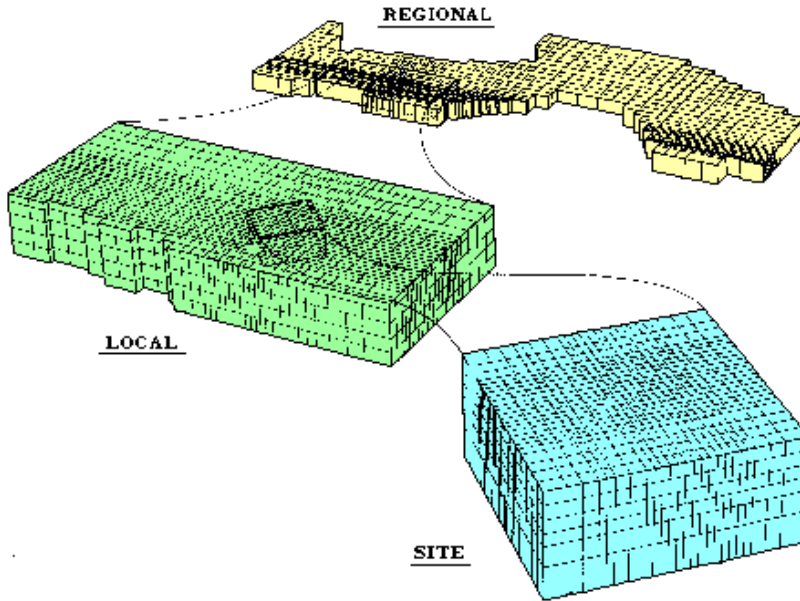
Table 1-1. Data Input Groups.

Routine	Notation	Data Function
SWIFT	M*	General problem setup
	P	Plotting data
READ0	R0	Radionuclide-chain information
READ0D	R0D	Dimensioning data of the local arrays
READ1	R1*	Properties of the global system
READ1D	R1D	Properties of the local subsystems
INIT	I*	Initialization data
READ1A	R1A	Specification of waste-leach submodel
NMONINP	N	Nuclide monitor block
READ2	R2*	Time-dependent data

*Indicates mandatory input. All others are optional.

SWIFT-98 DESCRIPTION

SWIFT-98



- Three-Dimensional Groundwater Flow and Transport
- Pressure, Temperature, Brine, Radionuclides
- PC Interface
- Dual Porosity and Fractured Media
-

[Introduction to SWIFT](#)

[SWIFT Features](#)

[SWIFT Basic Assumptions](#)

[SWIFT Method of Solution](#)

[SWIFT Equations](#)

[SWIFT Boundary Conditions](#)

[SWIFT Typical Applications](#)

[SWIFT Postprocessing](#)

[SWIFT STLINE Particle Tracking](#)

[SWIFT Runtime Monitor](#)

[SWIFT Basic Package](#)

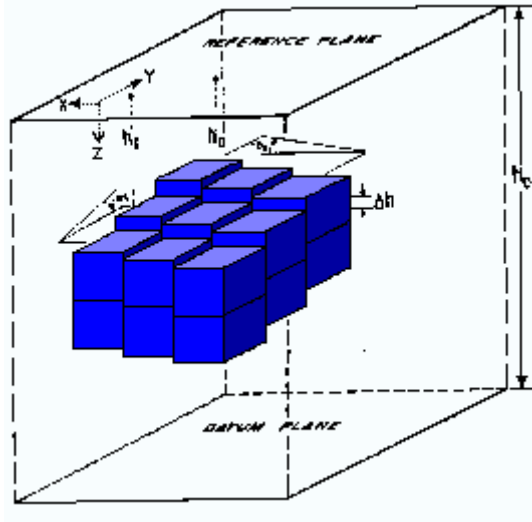
[SWIFT Requirements](#)

- Three-dimensional groundwater flow and transport
- Pressure, temperature, brine, radionuclides
- PC Interface

- Dual porosity and fractured media

INTRODUCTION TO SWIFT

SWIFT - 98 is a fully transient, three-dimensional model which simulates the flow and transport of fluid, heat (energy), brine, and radio nuclide chains in porous and fractured geologic media. The primary equations for fluid, heat, and brine are coupled with fluid density, fluid viscosity, and porosity. Steady-state options are available for the fluid and brine equations, and both Cartesian and cylindrical coordinate systems may be used. However, the latter system is restricted to two-dimensional, r-z simulations. Both dual-porosity and discrete-fracture conceptualizations may be considered for the fractured zone. Migration within the rock matrix is characterized as a one-dimensional process.



SWIFT FEATURES

- A run-time monitor displays the simulation progress, convergence, mass balance, and dialog.
- Versatile interface to [SURFER](#) for contouring pressure, temperature and concentration.
- Extensive error checking.
- Auxiliary files for variable structure grid, restart, mapping, mass balance, well summary and concentration discharge.
- STLINE code for particle tracking.
- Easy installation, 70 verification QA/QC data sets.

SWIFT BASIC ASSUMPTIONS AND CHARACTERISTICS

- Single-phase fluid flow governed by Darcy's law
- Three-dimensional transport in the global system, and one-dimensional transport in the local rock matrix subsystem
- Local rock matrix may be characterized by either prisms or spheres
- Linear variations in porosity and fluid density with respect to the dependent variables
- Viscosity is dependent on temperature and brine concentrations only
- Nonlinear isothermal equilibrium adsorption (Freundlich or linear)

- Injection wastes are miscible with the resident fluids
- Confined or unconfined aquifer (transient or steady-state free water surface)
- Hydraulic and thermal conductivities may be heterogeneous and/or anisotropic
- Longitudinal and transverse dispersivities may vary throughout the domain
- Variable rock compressibility (storativity)
- Dual or simultaneous discretization

SWIFT METHOD OF SOLUTION

Discretization is performed by the finite-difference method using centered or backward weighting in the time and space domains. Matrix solution is performed either by Gaussian elimination or by two-line successive overrelaxation.

SWIFT EQUATIONS

SWIFT comprises the four transport processes: fluid, heat, brine and radionuclide chains. For porous media, only the global (three-dimensional) process simulator is used. For fractured media, the global process simulator is used for the fractured media, and the local (one-dimensional) process simulator is used for the rock matrix.

SWIFT BOUNDARY CONDITIONS

A variety of boundary conditions and source terms may be invoked for both the porous and fractured media. These include:

- Prescribed pressure (head), temperature, and brine concentration
- Prescribed flux of fluid (water), heat, brine, or nuclide mass
- Wellbore injection/production submodel subject to pumping constraints
- Aquifer influence function (i.e., Carter-Tracy infinite reservoir)
- Dual porosity domain extension
- Waste-leach radionuclide submodel for waste repository nuclides and heat
- Freewater surface with recharge

SWIFT TYPICAL APPLICATIONS

SWIFT can be applied to a variety of groundwater problems ranging from simple well flow to complex transport analysis.

- Deep well injection of hazardous waste, isothermal/nonisothermal, constant/variable density
- Hazardous waste site characterization and remediation (RI/FS)
- Pump-and-treat, hydraulic containment and other waste remediation
- Saltwater intrusion, upconing
- Aquifer thermal energy storage
- High-level radioactive waste performance assessment

- Fractured media, dual porosity

SWIFT POSTPROCESSING

Postprocessor Interface (UNSWIFT) - Contour maps of pressure, temperature, brine, or concentration in any window in any plane can be quickly processed directly into uniformly-spaced grid files for the SURFER contouring software.

SWIFT STLINE PARTICLE TRACKING

Allows transient flowpath evaluation of streamlines and export to SURFER as lines or posted symbols.

SWIFT RUNTIME MONITOR

The runtime monitor displays essential simulation data on a conventional PC monitor using standard ANSI characters. The monitor tracks the simulation progress, highlighting the current program activity at the base of the screen. The time step, interval and other data are updated on the screen through the course of the simulation. Below the frame, system RAM requirements, matrix convergence (L2SOR only), creation of map file, and error messages are displayed. Auxiliary files for restart or binary input are also prompted.

SWIFT BASIC PACKAGE

- SWIFT Data Input Guide
- SWIFT and SWIFT II documents (4 publicly available NTIS reports)
- All FORTRAN source code and 70 verification problem input and output data sets on diskettes

With sufficient memory resources, SWIFT can be used to model complex field applications at a reasonable price. SWIFT users can choose either support or nonsupported. Optional training is available.

SWIFT Requirements: Pentium with 32 MB RAM and Lahey [LF90 Version](#) 4.5 compiler, and [Surfer](#) for postprocessing graphics.

TOUGH2 Software

Summary

TOUGH2 offers the flexibility to handle different fluid mixtures, the properties of which are described in separate Equation-of-State (**EOS**) modules. **TOUGH2** uses an integral finite difference method for space discretization, and first-order fully implicit time differencing. A choice of a sparse direct solver or various preconditioned conjugate gradient algorithms is available for linear equation solution. Thermophysical properties of water are represented, within experimental accuracy, by steam table equations. The program provides options for specifying injection or withdrawal of heat and fluids. Double-porosity, dual-permeability, and multiple interacting continua (MINC) methods are available for modeling flow in fractured porous media.

Although primarily designed for geothermal reservoir studies and high-level nuclear waste isolation, **TOUGH2** can be applied to a wider range of problems in heat and moisture transfer, and in the drying of porous materials. The **TOUGH2** simulator was developed for problems involving strongly heat-driven flow. To describe these phenomena a multi-phase approach to fluid and heat flow is used, which fully accounts for the movement of gaseous and liquid phases, their transport of latent and sensible heat, and phase transitions between liquid and vapor. **TOUGH2** takes account of fluid flow in both liquid and gaseous phases occurring under pressure, viscous, and gravity forces according to Darcy's law. Interference between the phases is represented by means of relative permeability functions. The code includes Klinkenberg effects and binary diffusion in the gas phase, and capillary and phase adsorption effects for the liquid phase. Heat transport occurs by means of conduction (with thermal conductivity dependent on water saturation), convection, and binary diffusion, which includes both sensible and latent heat.

Equation-of-State Modules

TOUGH2 provides multiple equation-of-state (EOS) modules, which define the components and phases and related thermophysical properties (such as density, viscosity, enthalpy) of the fluid mixture being considered. The chosen EOS module is linked to the TOUGH2 core, which sets up the mass and energy balance equations, and solves the resulting strongly coupled, nonlinear algebraic equations using Newton-Raphson iterations for each time step, which involves the calculation of a Jacobian matrix and the solution of a set of linear equations.

The following table lists the currently available EOS modules and the components and phases they handle.

Module	Components	Phases	Manual	Sample Problems	Comments
EOS1	water, water with tracer, heat	aqueous, gas	TOUGH2 User's Guide	r1q, rfp, rvf	Basic module for geothermal applications; see also EOS7 and EWASG
EOS2	water, CO ₂ , heat	aqueous, gas	TOUGH2 User's Guide	rfp	Basic module for near-surface, gaseous CO ₂ applications; see also ECO2N, ECO2M, EOS7C, EWASG and TMVOC
EOS3	water, air, heat	aqueous, gas	TOUGH2 User's Guide	rhp, sam1	Basic module for vadose zone applications
EOS4	water, air, heat	aqueous, gas	TOUGH2 User's Guide	rhp	Same as EOS3, including vapor pressure lowering effects
EOS5	water, hydrogen, heat	aqueous, gas	TOUGH2 User's Guide	n/a	Applicable to corrosion-gas producing waste repositories
EOS7	water, brine, air, heat	aqueous, gas	TOUGH2 User's Guide	rf1	For multiphase, density-driven flows where salinity does not reach saturation levels; see also EOS7R, EWASG, ECO2N, and ECO2M
EOS7R	water, brine, air, radionuclide ₁ , radionuclide ₂ , heat	aqueous, gas	TOUGH2 User's Guide	rdica, rdif7	Same as EOS7, with parent-daughter radionuclides
EOS7C	water, brine, NCG (CO ₂ or N ₂), tracer, CH ₄ , heat	aqueous, gas	EOS7C User's Guide	sam7c 1-3	Applicable to CO ₂ or N ₂ in natural gas (CH ₄) reservoirs; CO ₂ is gaseous or supercritical; real gas law; tracer
EOS8	water, air, oil, heat	aqueous, gas, NAPL	TOUGH2 User's Guide	rcol8	Oil component is not volatile nor soluble, i.e., it is present only in the NAPL phase (“dead oil”)

EOS9	water	aqueous	TOUGH2 User's Guide	reos9a, rpm	Richards equation; saturated-unsaturated flow
EOS9nT	water, tracer, colloids	aqueous	EOS9nT User's Guide	Test 1-6	Richards equation; saturated-unsaturated flow; transport of multiple, non-volatile solutes/colloids; radioactive decay (including ingrowth), adsorption, advection/diffusion/dispersion, filtration, colloid-assisted tracer transport, first-order chemical reaction
EWASG	water, NaCl, NCG (CO ₂ , air, CH ₄ , H ₂ , N ₂), heat	aqueous, gas, solid	TOUGH2 User's Guide	rhbc	Applicable to geothermal reservoirs with saline fluids and a noncondensable gas; temperature-dependent NaCl solubility; includes sal precipitation and dissolution
ECO2N	water, brine, CO ₂	aqueous, CO ₂ -rich phase	ECO2N User's Guide	r1dv, rcc3, rtab, rtp7	Applicable for simulation of geologic CO ₂ sequestration in saline aquifers; CO ₂ in gaseous, liquid and supercritical phases; no crossing of saturation line; salt precipitation and dissolution; see also EOS2 and ECO2M
ECO2M	water, brine, CO ₂	aqueous, gaseous/liquid/supercritical CO ₂	ECO2M User's Guide	r1d, rcc3, rtab, rwaf	Multiphase version of ECO2N; includes transition between super and sub-critical conditions, and phase change between liquid and gaseous CO ₂
T2VOC	water, air, VOC, heat	aqueous, gas, NAPL	T2VOC User's Guide	r3d, rblev, rfs, rgdif, rtce	Three-phase module for environmental applications; see also TMVOC and the T2VOC page
TMVOC	water, VOCs, NCGs	aqueous, gas, NAPL	TMVOC User's Guide	r2dl, r7c, rad, rblm, rbt, rdif2, rh2l, rtcem, rz2d	Three-phase module for simulating flow of multicomponent mixtures of VOC and one or multiple NCGs; see also T2VOC and the TMVOC page
<p>NAPL: nonaqueous phase liquid NCG: noncondensable gas VOC: volatile organic compound</p>					

Features & Capabilities

TOUGH2 is a general-purpose numerical simulation program for multi-dimensional fluid and heat flows of multiphase, multicomponent fluid mixtures in porous and fractured media. TOUGH2 solves mass and energy balance equations that describe fluid and heat flow in general multiphase, multicomponent systems. Fluid advection is described with a multiphase extension of Darcy's law; in addition there is diffusive mass transport in all phases. Heat flow occurs by conduction and convection, the latter including sensible as well as latent heat effects. The description of thermodynamic conditions is based on the assumption of local equilibrium of all phases. Fluid and formation parameters can be arbitrary nonlinear functions of the primary thermodynamic variables.

For numerical simulation the continuous space and time variables must be discretized. Space discretization is made directly from the integral form of the basic conservation equations, without converting them into partial differential equations. This "integral finite difference" method (IFDM) avoids any reference to a global system of coordinates, and thus offers the advantage of being applicable to regular or irregular discretizations in one, two, and three dimensions. The IFDM also makes it possible, by means of simple preprocessing of geometric data, to implement double- and multiple-porosity methods for fractured media. Time is discretized fully implicitly as a first-order backward finite difference. This together with upstream weighting of flux terms at interfaces is necessary to avoid impractical time step limitations in flow problems involving phase (dis-)appearances, and to achieve unconditional stability.

Applications

See [TOUGH2 User's Guide](#) and [bibliography](#).

Licensing & Download

- See [price list](#) of available TOUGH2 modules.
- See [price list](#) for special TOUGH2 modules (e.g., EOS7C, EOS9nT).

Documentation

- [TOUGH2 User's Guide](#)
- [ECO2M User's Guide](#)
- [TMVOC User's Guide](#)
- [EOS7C User's Guide](#)
- [T2SOLV User's Guide](#)
- [T2WELL User's Guide](#)
- [ECO2N User's Guide](#)
- [T2VOC User's Guide](#)
- [EOS7R User's Guide](#)
- [EOS9nT User's Guide](#)
- [T2DM User's Guide](#)
- [Hysteresis Module User's Guide](#)

APPENDIX B

Publications Lists Found During the Literature Review

This page intentionally left blank.

APPENDIX B

Publications Lists Found During the Literature Review

During the literature review, a publication/citations list was found for several of the selected codes. This appendix contains those lists. The list for MODHMS includes references for MODHMS and for MODFLOW-SURFACE, which is the predecessor code for MODHMS. The list for TOUGH2 is extensive and includes applications for all modules of the code. Some of the lists are several years old, so do not include recent publications.

This page intentionally left blank.

CODESA-3D Publication List Available in the Literature

1. Cau, P. and G. Lecca. **Estimating the impact of a discontinuous confining layer on the seawater intrusion using a stochastic approach. The Oristano coastal aquifer site (Sardinia, Italy).** In *Proceedings of the Second International Conference on Saltwater Intrusion and Coastal Aquifer, Monitoring, Modeling and Management (SWICA M³)*, 2003. To appear.
2. P. Cau, G. Lecca, M. Putti, and C. Paniconi. **The influence of a confining layer on saltwater intrusion under surface recharge and groundwater extraction conditions.** In *Computational Methods in Water Resources, Volume 1*. Pages 493-500, 2002. Elsevier, Amsterdam, The Netherlands.
3. Cau, P., G. Lecca, L. Muscas, G. Barrocu, and G. Uras. **Saltwater intrusion in the Oristano plain (Sardinia).** In *Proc. of the XVII Salt Water Intrusion Meeting (SWIM)*, 2002. Also available as CRS4-TECH-REP-02/31.
4. Gambolati, G., Putti, M. & Paniconi, C., **Three-dimensional model of coupled density-dependent flow and miscible salt transport.** In *Seawater Intrusion in Coastal Aquifers - Concepts, Methods and Practices*, J. Bear et al. (Eds.) Kluwer Academic, Dordrecht, The Netherlands, 1999, Chapter 10, 315-362.
5. Lecca Giuditta. **Automatic Calibration of CODESA-3D Using PEST.** Deliverable 06/01. CRS4, Center for Advanced Studies, Research and Development in Sardinia. Cagliari, Italy, dec 2005.
6. Giuditta Lecca and Pierluigi Cau. **Stochastic Modeling for Seawater Intrusion Risk Assessment in Exploited Coastal Aquifers: the Oristano (Sardinia, Italy) Case Study.** In Cass T. Miller et al., editor, *Proceedings Of The XV International Conference On Computational Methods In Water Resources (CMWR XV), June 13-17, 2004 Chapel Hill, NC, USA.*, jun 2004. Elsevier Science Ltd.
7. Lecca, G., I. Khlaifi, E. Leonardi, F. Bettio, L. Muscas, J. Tarhouni, and C. Paniconi. **A modular approach to the Korba aquifer seawater intrusion study, 2, Simulation, data manipulation, and visualization for the 3-D model.** In W. De Breuck and L. Walschot, editors, *Proc. of the 15th Salt Water Intrusion Meeting (SWIM)*. Volume 79. Pages 62-68. Flemish Journal of Natural Science, 1999.
8. Kerrou Jaouher, Lecca Giuditta, Murgia Fabrizio, and Renard Philippe. **Grid-enabled Simulation of the Impact of Exploitation Uncertainty on the Seawater Intrusion of the Korba Aquifer (Tunisia).** In *Proceedings Of IST-Africa 2007 Conference, Maputo (Mozambique).*, 2007. IST-Africa 2007 best paper award.
9. Paniconi, C., Khlaifi, I., Lecca, G., Giacomelli, A. & Tarhouni, J., **A modeling study of seawater intrusion in the Korba coastal plain, Tunisia.** *Phys. Chem. Earth (B)*, 26(4), 345-351, 2001.
10. C. Paniconi, I. Khlaifi, G. Lecca, A. Giacomelli, and J. Tarhouni. **Modeling and analysis of seawater intrusion in the coastal aquifer of eastern Cap-Bon, Tunisia.** *Transport in Porous Media*, 43(1): 3-28, 2001.
11. V.G. Rumynin, V.A. Mironenko, L. Sindalovsky, A.V. Boronina, Konosavsky, C. Gallo, and E. Leonardi. **Conceptual and numerical modelling of density induced migration of radioactive contaminants at the Lake Karachai waste disposal site.** In *ModelCARE 99: International Conference on Calibration and Reliability in Groundwater Modeling*. Pages 405-411, IAHS Publ. n.265, 2000.

12. Walraevens, K., **SWIMCA salt water management in coastal aquifers: Development of water resource management tools for problems of seawater intrusion and contamination of fresh-water resources in coastal aquifers.** Final Report EC Initiative Avicenna, AVI-CT95-73, Ghent, Belgium, 2000.

FEFLOW Publications List Available in the Literature

FEFLOW Publications

The following list contains a number of publications about FEFLOW and about projects where FEFLOW has been used. This list is not complete, of course. If you know about any additional publications that should be listed here, please send the reference(s) to our [support team!](#)

We use JabRef (<http://jabref.sourceforge.net/>) for editing the BibTex database.

Bibliography

[Download this list as BibTeX file.](#)

Order by: [Author](#) [Year](#) [Journal](#) [Bibtex Type of Publication](#)

2010

- Becker, Bernhard Peter Josef (2010). *Zur gekoppelten numerischen Modellierung von unterirdischem Hochwasser*. [\[Abstract\]](#) [\[BibTex\]](#)
- M. G. Blöcher and G. Zimmermann and I. Möck and W. Brandt and A. Hassanzadegan and F. Magri (2010). 3D numerical modeling of hydrothermal processes during the lifetime of a deep geothermal reservoir. *Geofluids*. **10** 406–421. [\[Abstract\]](#) [\[doi\]](#) [\[BibTex\]](#)
- H.-J.G. Diersch and D. Bauer and W. Heidemann and W. Rühhaak and P. Schätzl, (2010). Finite element modeling of borehole heat exchanger systems. Part 1. Fundamentals. *Computers & Geosciences*. [\[doi\]](#) [\[BibTex\]](#)
- H.-J.G. Diersch and D. Bauer and W. Heidemann and W. Rühhaak and P. Schätzl, (2010). Finite element modeling of borehole heat exchanger systems. Part 2. Numerical simulation. *Computers & Geosciences*. [\[doi\]](#) [\[BibTex\]](#)
- H.-J.G. Diersch and V. Clausnitzer and V. Myrnyy and R. Rosati and M. Schmidt and H. Beruda and B.J. Ehrnsperger and R. Virgilio (2010). Modeling Unsaturated Flow in Absorbent Swelling Porous Media: Part 1. Theory. *Transport in Porous Media*. [\[BibTex\]](#)
- H.-J.G. Diersch and V. Clausnitzer and V. Myrnyy and R. Rosati and M. Schmidt and H. Beruda and B.J. Ehrnsperger and R. Virgilio (2010). Modeling Unsaturated Flow in Absorbent Swelling Porous Media: Part 2. Numerical simulation. *Transport in Porous Media*. [\[doi\]](#) [\[BibTex\]](#)
- J. Hecht-Méndez and N. Molina-Giraldo and P. Blum and P. Bayer (2010). Evaluating MT3DMS for heat transport simulation of closed geothermal systems.. *Ground Water*. **48(5)** 741-56. [\[BibTex\]](#)
- Magri, F. and Akar, T. and Gemici, U. and Pekdeger, A. (2010). Deep geothermal groundwater flow in the Seferihisar–Balcova area, Turkey: results from transient numerical simulations of coupled fluid flow and heat transport processes. *Geofluids*. **10** 388–405. [\[Abstract\]](#) [\[doi\]](#) [\[BibTex\]](#)
- Nam, Yujin and Ooka, Ryoza (2010). Numerical simulation of ground heat and water transfer for groundwater heat pump system based on real-scale experiment. *Energy and Buildings*. **42** 69-75. [\[Abstract\]](#) [\[doi\]](#) [\[BibTex\]](#)
- Pejman Rasouli (2010). *Shallow Geothermal Modeling: Numerical Verification of Shallow Geothermal Models Using FEFLOW*. LAP Lambert Academic Publishing: [\[Abstract\]](#) [\[BibTex\]](#)
- Schöne, Thomas (2010). *Regionalisierung spezifischer Wärmeleitfähigkeiten sedimentärer Festgesteine anhand einer oberflächennahen geothermischen Versuchsanlage im Vergleich mit Bohrprofilen des Bayreuther Stadtgebietes*. [\[Abstract\]](#) [\[BibTex\]](#)

2009

- D. Abbey and B. Zhang and C. Gabriel and P. Martin and S. James and W. Arnold and R. Andrachek and W. Woessner (2009). Application of singular value decomposition and regularization techniques for optimization of a highly parameterized FEFLOW model. *Proc. of the 2nd FEFLOW User Conference, Potsdam* [\[Abstract\]](#) [\[BibTex\]](#)
- Thorsten Arnold and Brian Luinstra (2009). FEFLOW for science-based water protection: A watershed manager perspective. *Proc. of the 2nd FEFLOW User Conference, Potsdam* [\[Abstract\]](#) [\[BibTex\]](#)
- Simon Arthur and Steve Buss (2009). Using a tiered approach to the management of water resources in an aquifer susceptible to saline intrusion. *Proc. of the 2nd FEFLOW User Conference, Potsdam* [\[Abstract\]](#) [\[BibTex\]](#)
- Simon Arthur and Heather Streetly (2009). Modelling of groundwater cooling schemes in London. *Proc. of the 2nd FEFLOW User Conference, Potsdam* [\[Abstract\]](#) [\[BibTex\]](#)
- J. Bartels (2009). Heat mining prognosis for a deep artificial fracture system. *Proc. of the 2nd FEFLOW User Conference, Potsdam* [\[BibTex\]](#)
- Bauer, D. and Heidemann, W. and Müller-Steinhagen, H. and Diersch, H.-J. (2009). Modelling and simulation of groundwater influence on borehole thermal energy stores. *Proc. of the 11th Intern. Conf. on Thermal Energy Storage for Energy Efficiency and Sustainability (Effstock), Stockholm* [\[Abstract\]](#) [\[BibTex\]](#)
- Becker, B. and Nowack, L. and Klauer, W. S. and Königeter, J. and Schüttrumpf, H. (2009). Eine nichtlineare Leakage-Randbedingung für die Modellierung von hochwasserbeeinflusstem Grundwasseranstieg. *Wasserwirtschaft*. **99(1-2)** 27-31. [\[BibTex\]](#)
- Hans de Beer (2009). Transient, variable density groundwater flow modelling as a tool for developing a preservation strategy for waterlogged archaeological deposits at Bryggen in Bergen, Norway. *Proc. of the 2nd FEFLOW User Conference, Potsdam* [\[Abstract\]](#) [\[BibTex\]](#)
- C. Braun (2009). Simulation of 2D and 3D seepage processes in dams. *Proc. of the 2nd FEFLOW User Conference, Potsdam* [\[BibTex\]](#)
- Michael Butts and Kent Feng and Anders Klinting and Ken Stewart and Ananta Nath and Preston Manning and Timothy Hazlett and Torsten Jacobsen and Jacob Larsen (2009). Real-time surface water-ground water modelling of the Big Cypress Basin, Florida. *Proc. of the 2nd FEFLOW User Conference, Potsdam* [\[Abstract\]](#) [\[BibTex\]](#)
- Michael Butts and Douglas Graham (2009). Evolution of an integrated surface water-groundwater hydrological modelling system. *Proc. of the 2nd FEFLOW User Conference, Potsdam* [\[Abstract\]](#) [\[BibTex\]](#)
- Serguei Chmakov and Wayne Hesch and Collin Tu and Marconi Lima and Petr Sychev (2009). Conceptual model development for FEFLOW or MODFLOW models – a new generation of Schlumberger Water Services software. *Proc. of the 2nd FEFLOW User Conference, Potsdam* [\[Abstract\]](#) [\[BibTex\]](#)
- V. Clausnitzer and V. Myrnyy and H.-J. G. Diersch (2009). Modelling unsaturated flow in absorbent swelling porous media. *Proc. of the 2nd FEFLOW User Conference, Potsdam* [\[BibTex\]](#)

- Ezio Crestaz and Daniele D'Emilio and Daniele Giusti and Leonardo Patata and Michele Pellegrini and Debora Piovani and Felice Tatangelo (2009). 3D density-dependent groundwater flow modelling supporting design and optimization of a hydraulic barrier in a coastal industrial site Ezio. *Proc. of the 2nd FEFLOW User Conference, Potsdam* [Abstract] [BibTex]
- C. Gabriel and P. Martin and D. Abbey and B. Zhang (2009). Utilizing database, GIS and IFM Tools for large-scale model calibration and simulations. *Proc. of the 2nd FEFLOW User Conference, Potsdam* [BibTex]
- Aude Garoute and Florence Lenhardt and Marc Boisson (2009). Impact of a future high-capacity ship canal on the wetlands of the Seine river estuary nature reserve: assessment using a numerical model. *Proc. of the 2nd FEFLOW User Conference, Potsdam* [Abstract] [BibTex]
- D. Gehrke and J. Bartels (2009). Thermal behaviour of the deep seasonal aquifer heat storage system in Neubrandenburg considering heat loss in the well. *Proc. of the 2nd FEFLOW User Conference, Potsdam* [BibTex]
- Andrea Gigliuto and Chiara Righetti and Antonino Cuzzola and Paolo Belfanti (2009). Groundwater flow finite element model in a coastal aquifer to evaluate remediation strategies. *Proc. of the 2nd FEFLOW User Conference, Potsdam* [Abstract] [BibTex]
- Ana Gonzalez-Nicolás and Luca Trevisan and Eduardo Ruiz and Alfredo Pérez-Paricio (2009). An in situ thermal injection experiment: Some key aspects of the numerical interpretation in the design of groundwater heat pumps. *Proc. of the 2nd FEFLOW User Conference, Potsdam* [Abstract] [BibTex]
- W. Gossel and R. Stollberg and P. Wycisk (2009). Regionales Langzeitmodell zur Simulation von Grundwasserströmung und Stofftransport im Gebiet der Unteren Mulde/Fuhne. *Grundwasser*. **14** (1), 47-60. [doi] [www] [BibTex]
- Rubén Esaú Mogrovejo Gutiérrez and Cesel Engineers and César González Linares (2009). Application mathematical modeling in groundwater flow in tailings. *Proc. of the 2nd FEFLOW User Conference, Potsdam* [Abstract] [BibTex]
- Hecht-Mendez, J. and Molina-Giraldo, N. and Bayer, P. and Blum, P. (2009). Heat transport modelling using the multi-species transport model MT3DMS. *Proc. of EGU General Assembly, Geophysical Research Abstracts 2009, Vienna* [Abstract] [BibTex]
- Timothy Hong and Gilles Minni and Tim Davie and Joseph Thomas (2009). Dynamic groundwater-river interaction model for planning water allocation in a narrow valley aquifer system of the Upper Motueka catchment. *Proc. of the 2nd FEFLOW User Conference, Potsdam* [Abstract] [BibTex]
- Anthony Knapp and Graeme Cox and Chris MacHunter and Stephan Szykarski (2009). Two case studies of the development and implementation of integrated river - groundwater models in the top end of Australia. *Proc. of the 2nd FEFLOW User Conference, Potsdam* [Abstract] [BibTex]
- Florence Lenhardt and Noelle Doucet and Marc Boisson and Pascal Billaut (2009). The Cenomanian Sands aquifer model: an effective groundwater management tool. *Proc. of the 2nd FEFLOW User Conference, Potsdam* [Abstract] [BibTex]
- Lo Russo, Stefano and Civita, Massimo Vincenzo (2009). Open-loop groundwater heat pumps development for large buildings: A case study. *Geothermics*. **38** 335-345. [Abstract] [doi] [BibTex]
- J. Luo and W. Rühaak and H.-J. G. Diersch (2009). 3D Modeling of brine flow – a case study for a flooded salt mine. *Proc. of the 2nd FEFLOW User Conference, Potsdam* [Abstract] [BibTex]
- Fabien Magri and Asaf Pekdeger and Toygar Akar and Ünsal Gemici (2009). Numerical simulations of density viscosity-dependent hot fluids in a geothermal field: the Seferihisar- Balçova Area example (Turkey). *Proc. of the 2nd FEFLOW User Conference, Potsdam* [Abstract] [BibTex]
- Michel Mailloux and Vincent Boisvert and Denis Millette and M. Poulin (2009). Potential effects evaluation of dewatering an underground mine on surface water and groundwater located in a rural area. *Proc. of the 2nd FEFLOW User Conference, Potsdam* [Abstract] [BibTex]
- P. Martin and M. Bester and D. Abbey (2009). Linking EPM and discrete fracture network model analysis to represent Plume-Front Migration in fractured rock. *Proc. of the 2nd FEFLOW User Conference, Potsdam* [BibTex]
- Massmann, Gudrun and Dünbnier, Uwe and Heberer, Thomas and Pekdeger, Asaf and Richter, Doreen and Sültenfuß, Jürgen and Tosaki, Yuki (2009). Hydrodynamische und hydrochemische Aspekte der anthropogen und natürlich induzierten Uferfiltration am Beispiel von Berlin/Brandenburg. *Grundwasser - Zeitschrift der Fachsektion Hydrogeologie*. **14** 163-177. [Abstract] [doi] [BibTex]
- Gilles Minni and Caroline Meilhac and Steward Cameron and Chris Daughney and Timothy Hong and Uwe Morgenstern (2009). Example of a single well capture zone delineation using a Feflow calibrated 3d finite element groundwater flow model coupled with hydrochemical and groundwater age data.. *Proc. of the 2nd FEFLOW User Conference, Potsdam* [Abstract] [BibTex]
- Bertram L. Monnikhoff and Johan N. Hartnack (2009). Improvements in the coupling interface between FEFLOW and MIKE11. *Proc. of the 2nd FEFLOW User Conference, Potsdam* [Abstract] [BibTex]
- Héctor Montenegro and Bernhard Odenwald (2009). Analysis of the Spatial Groundwater Flow for the Design of the Excavation Pit for a Ship Lock in Minden, Germany. *Proc. of the 2nd FEFLOW User Conference, Potsdam* [Abstract] [BibTex]
- J. Muráti and G. Tóth (2009). Modeling interference effects of shallow geothermal doublets, water works and underground construction works, gravel alluvium, Budapest capital city, Hungary. *Proc. of the 2nd FEFLOW User Conference, Potsdam* [BibTex]
- Michael Plagge and Klaus-Jürgen Kohl and Eckehard Specht and Hans-Jörg Diersch (2009). Simulation of croundering combustion in porous media using the finite element system FEFLOW. *Proc. of the 2nd FEFLOW User Conference, Potsdam* [Abstract] [BibTex]
- Joachim Poppei and Carl Philipp Enssle and Liane Schlickerieder (2009). Thermal utilization of shallow groundwater – development and application of groundwater models in the water-rights concession process. *Proc. of the 2nd FEFLOW User Conference, Potsdam* [Abstract] [BibTex]
- Maarten van Reeuwijk and Simon A. Mathias and Craig T. Simmons and James D. Ward (2009). Insights from a pseudospectral approach to the Elder problem. *WATER RESOURCES RESEARCH*. **45** W04416 (13). [Abstract] [doi] [BibTex]
- Renz, A. and Rühaak, W. and Schätzl, P. and Diersch, H.-J. (2009). Numerical Modeling of Geothermal Use of Mine Waters: Challenges and Examples. *Mine Water Environm.* **28**(1) 2-14. [Abstract] [doi] [BibTex]
- Chiara Righetti and Andrea Gigliuto and Arianna Chini and Rudy Rossetto (2009). Saltwater intrusion in a coastal contaminated aquifer density-dependent finite element model of flow and transport to assess remediation strategies and saltwater intrusion at a coastal gas plant site. *Proc. of the 2nd FEFLOW User Conference, Potsdam* [Abstract] [BibTex]
- Sena, Clara and Molinero, Jorge (2009). Water Resources Assessment and Hydrogeological Modelling as a Tool for the Feasibility Study of a Closure Plan for an Open Pit Mine (La Respina Mine, Spain). *Mine Water Environm.* **28** 94-101. [Abstract] [doi] [BibTex]
- Simon, Stefan and Diez, Holger (2009). Waterlogging effects in lowland areas – Modeling of innovative hydraulic pumping schemes to protect flood-prone buildings. *Proc. of the 2nd Intern. FEFLOW User Conference, Potsdam* [Abstract] [BibTex]
- Benjamin Sinaba and Bernhard Becker and Wiebke Klauer and Holger Schüttrumpf (2009). Specific demands and solutions regarding the FEFLOW large scale groundwater model "Erftscholle, Rurscholle and Venloer Scholle". *Proc. of the 2nd FEFLOW User Conference, Potsdam* [Abstract] [BibTex]

- S. Sitek and A. Witkowski and A. Kowalczyk and A. M. Zurek (2009). Application of 3D transport modelling for assessment and prediction of landfill impact on groundwater. A case study - Tychy, southern Poland. *Proc. of the 2nd FEFLOW User Conference, Potsdam* [BibTex]
- Peter Thum (2009). One for all – the new SAMG solver control within FEFLOW. *Proc. of the 2nd FEFLOW User Conference, Potsdam* [Abstract] [BibTex]

2008

- Alonso, Carlos and Ferrer, Alejandro and Soria, Vicente (2008). Finite element simulation of construction site dewatering. *Proc. of the ENMA Engineering & Mathematics Conf. 2008, Bilbao* [Abstract] [BibTex]
- Ashraf, A. and Ahmad, Z. (2008). Regional groundwater flow modelling of Upper Chaj Doab of Indus Basin, Pakistan using finite element model (Feflow) and geoinformatics. *Geophysical Journal International*. **173** (1), 17-24. [Abstract] [doi] [www] [BibTex]
- Diersch, H.-J. and Rühaak, W. and Schätzl, P. and Renz, A. (2008). A new method for modelling geothermal heat exchangers in shallow aquifer systems. *Proc. of Conf. on Numerische Grundwassermodellierung (GWM) 2008, Graz* [Abstract] [BibTex]
- Gleeson, T. and Manning, A.H. (2008). Regional groundwater flow in mountainous terrain: Three-dimensional simulations of topographic and hydrogeologic controls. *Water Resour. Res.* **44** W10403. [doi] [BibTex]
- Goldscheider, Nico and Milnes, Ellen and Fries, Wilhelm and Joppen, Mathias (2008). Markierungsversuche und Modellierung zur Bewertung der Gefährdung eines Trinkwasserbrunnens. *Grundwasser - Zeitschrift der Fachsektion Hydrogeologie*. **13** 220-230. [Abstract] [doi] [BibTex]
- GTN (2008). *Energiepfähle für die Wärme- und Kälteversorgung des Fluggastterminals des Flughafens Berlin Brandenburg International (BBI)*. [BibTex]
- Künze, Rouven (2008). *Beschreibung und Quantifizierung der Wechselwirkungen zwischen Grundwasserkörper, Baggersee und Drainagegräben im Rahmen einer 3D Strömungs- und Transportmodellierung*. [BibTex]
- Nield, D. A. and C. T. Simmons (2008). In Memoriam Robin Alan Wooding - 6 March 1926 - 19 November 2007. *Water Resources Research*. [BibTex]
- Rühaak, W. and V. Rath and A. Wolf and C. Clauser (2008). 3D finite volume groundwater and heat transport modeling with non-orthogonal grids, using a coordinate transformation method. *Advances in Water Resources*. **31** (3), 513-524. [doi] [BibTex]
- Rühaak, W. and Schätzl, P. and Renz, A. and Diersch, H.-J. (2008). Numerical modeling of geothermal processes: issues and examples. *Proc. of 10th IMWA Intern. Mine Water Ass., Karlsbad, Czech Republic* [Abstract] [BibTex]

2007

- Hikari Fujii and Tadasuke Inatomi and Ryuichi Itoi and Youhei Uchida (2007). Development of suitability maps for ground-coupled heat pump systems using groundwater and heat transport models. *Geothermics*. **36** 459-472. [doi] [BibTex]
- Josnin, Jean-Yves and Livet, Mark and Besson, Claude (2007). Characterizing unsaturated flow from packed scoriated lapilli: Application to Strombolian cone hydrodynamic behavior. *Journal of Hydrology*. **335** (3-4), 225-239. [Abstract] [doi] [www] [BibTex]
- M. G. Trefry and T. J. A. Svensson and G. B. Davis (2007). Hypoic influences on groundwater flux to a seasonally saline river. *Journal of Hydrology*. **335** 330-353. [Abstract] [doi] [BibTex]
- Chunmiao Zheng (2007). FEFLOW: A Finite-Element Ground Water Flow and Transport Modeling Tool; reviewed by: Mike G. Trefry and Chris Muffels. *Ground Water*. **45** 525-528. [doi] [BibTex]

2006

- Clausnitzer, V (2006). Advances in dynamic spatial visualization. *Proc. of the Intern. FEFLOW User Conference* 79-82. [BibTex]
- Diersch, H.-J. G. and V. Clausnitzer (2006). FEFLOW analysis of variable-density multidiffusive fingering convection phenomena. *Managing Ground-Water Systems (Intern. Ground Water Modeling Center (IGWMC))*. **2** 445-449. [BibTex]
- Gründler, R (2006). Large-scale models and parallel computing with FEFLOW. *Proceedings of the International FEFLOW User Conference* 149-154. [BibTex]
- Junghans, U. and Kaden, S. and O. Arndts and Grauer, M. and Thilo, F. (2006). Applying parallel computing to support the groundwater modelling workflow and enable optimization of complex groundwater problems. *Proceedings of the International FEFLOW User Conference* 155-162. [BibTex]
- Kaden, S. (2006). Wasserwirtschaftliche und ökologische Aspekte der Grundwassernutzung. *Brandenburg, Beiträge zur angewandten Gewässerökologie Norddeutschlands*. **5** 21-30. [BibTex]
- Kurma, C. P. (2006). *Groundwater flow models: An overview*. Capital Publishing Company, New Delhi: [BibTex]
- Luo, J. (2006). Groundwater modeling for groundwater protection planning of the planned Airport Berlin-Schönefeld International. *Proceedings of the International FEFLOW User Conference* 229-230. [BibTex]
- Monnikhoff, B. (2006). Coupled surface water – groundwater modelling for planning of flood retention in the Lower Havel area. *Proceedings of the International FEFLOW User Conference* 115-124. [BibTex]
- Pavelic, Paul and Dillon, Peter J. and Simmons, Craig T. (2006). Multiscale characterization of a heterogeneous aquifer using an ASR operation. *Ground Water*. **44** 155-164. [Abstract] [doi] [www] [BibTex]
- Schätzl, P. (2006). Coupled information and simulation systems for integrated water resources management. *De la toma de datos y la realización de modelos de agua subterránea a la gestión integrada From data gathering and groundwater modelling to integrated management, Alicante* 565-570. [BibTex]
- Trübger, E.-R. (2006). *Entwicklung eines Ansatzes zur Berücksichtigung der ungesättigten Zone bei der Grundwassersimulation von Feuchtgebieten*. [BibTex]

2005

- Hikari Fujii and Ryuichi Itoi and Junichi Fujii and Youhei Uchida (2005). Optimizing the design of large-scale ground-coupled heat pump systems using groundwater and heat transport modeling. *Geothermics*. **34** 347-364. [doi] [BibTex]
- H.Kaiser (2005). *Entwurf eines Zusatzmoduls „Oberflächennahe Geothermie“ für FEFLOW 5.1 als Grundlage zur effizienten Bemessung von mittleren und großen Anlagen zur Nutzung der oberflächennahen Geothermie*. [BibTex]
- Kaden, S. (2005). Sandfilter systems and wetlands to improve the water quality downstream from Guanting reservoir. *Workshop on Technical Solutions for the Sustainable Water Supply of Beijing from the Yongding River Basin* 61-66. [BibTex]

- Kaden, S. and König, K. and Lehmann, G. (2005). Model-based planning and public participation for integrated land and water management in polder areas of Oderbruch. *Integrated Land and Water Resources Management: Towards Sustainable Rural Development* [BibTex]
- Magri, F. and Bayer, U. and Clausnitzer, V. and Jahnke, C. and Diersch, H.-J. and Fuhmann, J. and Möller, P. and Pekdeger, A. and Tesmer, M. and Voigt, H. (2005). Deep reaching fluid flow close to convective instability in the NE German basin - results from water chemistry and numerical modelling. *Tectonophysics* 397: 5-20. [BibTex]
- Michael, Holly A. and Mulligan, Ann E. and Harvey, Charles F. (2005). Seasonal oscillations in water exchange between aquifers and the coastal ocean. *NATURE*. 436 1145 - 1148. [doi] [BibTex]
- Pavelic, Paul and Paul Dillon and Neville Robinson (2005). Modelling of Well-Field Design and Operation for an Aquifer Storage Transfer and Recovery (ASTR) Trial. *Proceedings of ISMAR 5* 133-138. [BibTex]
- Thilo, F. and U. Junghans and M. Grayer and S. Kaden and J. Hillebrandt (2005). Reducing Groundwater Management Costs by Parallel Simulation-based Optimization. *Proceedings of CCWI 2005* 135-140. [BibTex]

2004

- Arndt, O. and Schätzl, P. (2004). ISSNEW - A Conception of GIS and Simulation Systems Cooperation for sustainable groundwater management. *Proc. of the 19th European and Scandinavian Conf. for ESRI Users, Copenhagen* [BibTex]
- Birkle, M. and Funke, R. and Diersch, H.-J. (2004). Bewertung der Stationarität von Kontaminationsfahnen im Grundwasser mit Hilfe von Modellierung und Simulation. *Proc. of the 6th conference for "Grafikgestützte Grundwassermodellierung", IWU Umweltinstitut, Cologne* 157-172. [BibTex]
- Cornaton, F. and Perrochet, P. and Diersch, H. J. (2004). A finite element formulation of the outlet gradient boundary condition for convective-diffusive transport problems. *Intern. J. for Numer. Meths. Eng.* 61 (15), 2716-2732. [BibTex]
- Diersch, H.-J. G. and Martin, P.-J. (2004). Comparison of typical modelling approaches in multiple free surface, perched water table situations, FEM_MODFLOW. *Proceedings of the Intern. Conference on Finite Element Models, MODFLOW, and More: Solving Groundwater Problems held at Karlovy Vary* 237-240. [BibTex]
- Junghans, U. and Thilo, F. and Schubert, A. (2004). Optimierung der Grundwasserhaltung in einem Teil des LINEG-Verbandsgebietes. *IWU-Tagungsberichte* 49-52. [BibTex]
- Kaden, S. (2004). Grundwasser. *BfG Veranstaltungen 1/2004*. 1/2004 226-241. [BibTex]
- Kaden, S. and Junghans, U. and Thilo, F. and Grauer, M. and Hillebrandt, J. (2004). Optimized groundwater management LINEG. *Finite Element Models, MODFLOW, and More: Solving Groundwater Problems*. 305-308. [BibTex]
- König, K. (2004). Anwendung gekoppelter Oberflächenwasser- und Grundwassermodelle in Projekten zur Optimierung des Landschaftswasserhaushalts. *IWU-Tagungsberichte*. 75-84. [BibTex]
- Monnikhoff, B. (2004). Kopplung von FEFLOW mit dem 1D-hydrodynamischen Modell MIKE11 (DHI). 6. *Fachtagung "Grafikgestützte Grundwassermodellierung", IWU-Tagungsberichte* 55-68. [BibTex]
- Schätzl, P. (2004). A coupled simulation system for 3-D groundwater / 2-D surface water simulation. *Finite Element Models, MODFLOW, and More: Solving Groundwater Problems* 425-428. [BibTex]
- Schätzl, P. and M. Nujic (2004). Kopplung von FEFLOW mit dem 2D-hydrodynamischen Modell HYDRO_AS-2D (Fa. Nujic). *WU-Tagungsberichte* 69-74. [BibTex]
- M. G. Trefry and E. Bekele (2004). Structural characterization of an island aquifer via tidal methods. *WATER RESOURCES RESEARCH*. 40 WO1505. [Abstract] [doi] [BibTex]
- Youhao, E. and Feng Zhaodong and Wang Jihe and Wang Yaolin and Yang Zihui (2004). GIS-assisted FEFLOW modeling of groundwater moving processes within the Minqin oasis in the lower reach of the Shiyang River, Northwest China. *Geoscience and Remote Sensing Symposium. IGARSS '04 Proceedings. IEEE International, Anchorage, Alaska* 4614 - 4617. [Abstract] [doi] [BibTex]

2003

- Kaiser, J. C. and Diersch, H.-J. G. and Kahnt, R. and Metschies, T. (2003). Modelling the density-driven discharge of sandstone blocks. *Transport in Porous Media*. 53 215-233. [BibTex]

2002

- Diersch, H.-J. G. (2002). High-density flow and transport in porous media. *Computational Methods in Water Resources XIV, Developments in Water Science* 47 477-484. [BibTex]
- Diersch, H.-J. G. and O. Kolditz (2002). Variable-density flow and transport in porous media: approaches and challenges. *Advances in Water Resources*. 25 899-944. [BibTex]
- Junghans, U. and Hillebrandt, J. (2002). Grundwassermodell LINEG - Pre- und Postprocessing eines anspruchsvollen Regionalmodells unter der Nutzung von GIS. *Proceedings Workshop HydroGIS NRW 2002 Schriftenreihe Hydrologie/Wasserwirtschaft Heft 18* 96-106. [BibTex]
- Kaden, S. (2002). Modelle als Grundlage der Gewässerbewirtschaftung. *Mitteilungen des Instituts für Wasserbau und Wasserwirtschaft der TU Darmstadt*. 122 21-42. [BibTex]
- Kaden, S. et al (2002). *Mathematisch-numerische Modelle in der Wasserwirtschaft, Handlungsempfehlung für Forschungs- und Entwicklungsarbeiten*. BMU-Arbeitskreis "Mathematische Flussgebietsmodelle", Hrsg. Bundesanstalt für Gewässerkunde, BfG-Mitteilung: [BibTex]

2001

- Büttner, H. and Schmidt, E. and Kaden, S. and Fröhlich, K. (2001). Grundwassermanagement Oderbruch. *Wasserbewirtschaftung im neuen Jahrtausend* [BibTex]
- Diersch, H.-J. G. (2001). Wie komplex sollen Grundwassermodelle sein?. *Wasserbewirtschaftung im neuen Jahrtausend* 99-112. [BibTex]
- Graf, Thomas (2001). *MODINT Smallworld GIS gestützte Grundwassermodellierung der Staufferen Bucht*. [Abstract] [BibTex]
- Grauer, M. and Barth, O. and Kaden, S. and Michels, I. (2001). A scalable algorithm distributed solution of simulation-based optimization in groundwater management. *Natural Environment Management and Applied Systems Analysis*. [BibTex]
- Grauer, M. and Barth, O. and Kaden, S. and Michels, I. (2001). Zur verteilten Lösung von FEFLOW-basierten Optimierungsproblemen im Grundwassermanagement. *Wasserbewirtschaftung im neuen Jahrtausend* 72-82. [BibTex]

- Kaden, S. and Fröhlich, K. and Büttner, H. (2001). Grundlagen für die wasserwirtschaftliche Rahmen- und Bewirtschaftungsplanung im Oderbruch. *Studien und Tagungsberichte des Landesumweltamtes Brandenburg* [BibTex]
- Kiefer, Jan (2001). *HGEO, IHF-ISO GIS-Integration der Grundwassermodellierungsumgebung FEFLOW in das Freiburger Wasserqualitäts-Informationssystem WAQIS (2)*. [Abstract] [BibTex]
- Monnikhoff, B. (2001). ArcSIWA: GIS-basierte Berechnung der Grundwasserneubildung. In Diersch and Kaden and Michels (Eds.) *Wasserbewirtschaftung im neuen Jahrtausend* Verlag Bauwesen Berlin: 83-89. [BibTex]

2000

- Diersch, H.-J. G. (2000). Modellierung ober- und unterirdischer Strömungs- und Transportprozesse (Modeling of surface and subsurface flow and transport processes). *Technische Hydromechanik*. **4** 111-168. [BibTex]
- Diersch, H.-J. G. (2000). Note to the opposing flow regime at mixed convection around a heated cylinder in a porous medium. *Transport in Porous Media*. **38** 345-352. [doi] [BibTex]
- Kaden, S. (2000). Bewertung des Einflusses von Altlasten auf Wasserwerksbrunnen mithilfe von 3-D-Schadstofftransportmodellen. *Arbeitshefte Wasser des NLFB Hannover*. 177-188. [BibTex]
- Kaden, S. (2000). Modellgestützte Interpretation und Auswertung von Monitoringdaten. *Terra/Tech* 6/2000. **6** 36-39. [BibTex]
- Kaiser, C. and Diersch, H.-J. G. and Zalidis, G. and Bilas, G. (2000). Modelling the soil salinisation of the Karla basin in the unsaturated zone. *Proc. Intern. Conf. on Groundwater Research - Groundwater 2000* 257-258. [BibTex]
- Schlaeger, F. and J. Köngeter and M. Redetzky and S. Kaden (2000). Modeling and Forecasting for Water Resources Management. *Paper at Hydroinformatics 2000* [BibTex]

1999

- Ackerer, PH. and Younes, A. and Mose, R. (1999). Modeling Variable Density Flow and Solute Transport in Porous Medium: 1. Numerical Model and Verification. *Transport in Porous Media*. **35** 345-373. [Abstract] [doi] [BibTex]
- Diersch, H.-J. G. and M. Dietz (1999). Integration der IAA Helmsdorf in die regionale Hydrogeologie. *Stabilisierung von Feinschlammteilings* [BibTex]
- Diersch, H.-J. G. and Perrochet, P. (1999). Error propagation in the Newton-based solution control of unsaturated flow, Calibration and Reliability in Groundwater Modelling. *Proceedings of the ModelCARE 99 Conference* 575-580. [BibTex]
- Diersch, H.-J. G. and Perrochet, P. (1999). On the primary variable switching technique for simulating unsaturated-saturated flows. *Advances in Water Resources* 23. **23** 271-301. [BibTex]
- Grauer, M. and T. Barth and S. Kaden and I. Michels (1999). Decision Support and Distributed Computing in Groundwater Management. *Water Industry Systems*. **2** 23-37. [BibTex]
- Kaden, S. (1999). Modellgestützte Interpretation und Auswertung von Monitoringdaten - Konsequenzen für Monitoring und Modellierung. *Proceedings Fachtagung Grundwasser-Monitoring 1999* 207-217. [BibTex]
- Kaden, S. (1999). Beeinflussung der Spreewasserführung durch den Braunkohlebergbau. *Dokumentation zum 2. Berliner Symposium Aktionsprogramm Spree/Havel 2000, Senatsverwaltung für Stadtentwicklung, Umweltschutz und Technologie*. [BibTex]
- Kaden, S. and Büttner, H. and Krüger, F. (1999). Erarbeitung von Grundlagen für die wasserwirtschaftliche Rahmen- und Bewirtschaftungsplanung im Oderbruch. *Berichte aus der Arbeit 1999*. 104-?. [BibTex]
- Kaiser, C. and Diersch, H.-J. G. and Gründler, R. and Zlotnik, V. (1999). Coupling groundwater models to external simulation modules: Strategies and applications to surface water, Calibration and Reliability in Groundwater Modelling. *Proceedings of the ModelCARE 99 Conference* 703-708. [BibTex]
- Voigt, R. and H.-J. G. Diersch (1999). GIS-basierte dreidimensionale Datenverwaltung, Visualisierung und Modellierung der Urangrube Königstein. *GIS Geo-Informationssysteme* 12. **12** 20-25. [BibTex]
- Younes, A. and Ackerer, PH. and Mose, R. (1999). Modeling Variable Density Flow and Solute Transport in Porous Medium: 2. Re- Evaluation of the Salt Dome Flow Problem. *Transport in Porous Media*. **35(3)** 375-394. [Abstract] [doi] [BibTex]

1998

- Diersch, H.-J. G. (1998). Treatment of free surfaces in 2D and 3D groundwater modeling. *Mathematische Geologie* **2** 17-43. [BibTex]
- Diersch, H.-J. G. (1998). A shock-capturing finite-element technique for unsaturated-saturated flow and transport problems. *Computational Methods in Water Resources XII, Vol. 1 Computational Methods in Contamination and Remediation of Water Resources* 207-214. [BibTex]
- Diersch, H.-J. G. and O. Kolditz (1998). Coupled groundwater flow and transport: 2. Thermohaline and 3D convection systems. *Advances in Water Resources*. **21** 401-425. [BibTex]
- Kolditz, Olaf and Ratke, Rainer and Diersch, Hans-Jörg G. and Zielke, Werner (1998). Coupled groundwater flow and transport: 1. Verification of variable density flow and transport models. *Advances in Water Resources*. **21** (1), 21-46. [BibTex]
- Trefry, M. G. and Johnston, Colin D. (1998). Pumping Test Analysis for a Tidally Forced Aquifer. *Ground Water*. **3, No. 3** 427-433. [Abstract] [BibTex]

1997

- Diersch, Hans-Jörg and Voigt, Ralf and Pagenkopf, Wolf and Gründler, Rainer (1997). Three-dimensional modeling and visualization of the Königstein Uranium Mine Using GIS and FEM. *Geowissenschaften*. **15** 2 52-60. [Abstract] [BibTex]
- Kaden, S. (1997). Water Resources Modeling for Decision Support in Open-Pit Lignite Mining Areas. *6th International Mine Water Association Congress, Bled, Slovenia, IRGO & IMWA, Proceedings, Volume 2* 385-396. [BibTex]
- Kaden, S. (1997). Visualisierung bei der 3D-Modellierung von Grundwasserströmungs- und Stofftransportproblemen - Möglichkeiten und Probleme. *Mitteilungen des Lehrstuhls und Instituts für Wasserbau und Wasserwirtschaft der RWTH Aachen*. **105** 189-207. [BibTex]

1996

- Diersch, H.-J. G. and O. Kolditz (1996). On finite-element analysis of spatio-temporal buoyancy-driven convection processes in porous media, Calibration and Reliability. *Groundwater Modelling, (Proceedings of the ModelCARE 96 Conference)* 407-415. [BibTex]

- Diersch, H.-J. G. and Michels, I. (1996). Moving finite element meshes for simulating 3D transient free surface groundwater flow and transport processes. *Computational Methods in Water Resources XI*. 1 85-92. [\[BibTex\]](#)
- Rasilainen, K. and Vieno, T. and Hautajarvi, A. and Nordman, H. and Koskinen, L. and Poteri, A. and Lehtila, A. (1996). *Safety and costs of nuclear waste management*. [\[Abstract\]](#) [\[BibTex\]](#)

1995

- Diersch, H.-J. and Albert, H. and Schreyer, J. and Richter, J. (1995). Three-dimensional modeling of flow and contaminant transport processes arising in flooding the Königstein uranium pit. In Merkel and Hurst and Löhnert and Struckmeier TU Freiberg Sachsen (Eds.) *Proc. Intern. Conf. on Uranium-Mining and Hydrogeology 1995*, Freiberg Verlag, Sven von Loga Köln: 121-130. [\[BibTex\]](#)
- Diersch, H.-J. G. (1995). Finite element analysis of three-dimensional transient free convection processes in porous media. *Three-Dimensional Complex Flows, Proc. of the Intern. IMACS-COST Conf., Lausanne* [\[BibTex\]](#)
- Diersch, H.-J. G. and Michels, I. (1995). 3D-Finite-Element-Modellierung von Strömungs-, Schadstoff- und Wärmetransportprozessen im Grundwasser mit freien und ohne freie Oberflächen (3D finite element modeling of flow, contaminant mass and heat transport processes in groundwater with and without). *Einsatz von DV-Methoden im Umweltbereich Schriftenreihe des BDG, Nr. 14*. 14 53-55. [\[BibTex\]](#)
- Diersch, H.-J. G. and Voigt, R. and Gründler, R. (1995). FEFLOW: A 3D/2D simulation system for groundwater flow and transport processes. *L'Ambiente (Proc. 4th Intern. Software Exhibition for Environmental Science and Engineering)*. 81-86. [\[BibTex\]](#)
- Kolditz, Olaf and Ratke, Rainer and Zielke, Werner and Diersch, Hans-Jörg G. (1995). Coupled physical modelling for the analysis of groundwater systems. *Numerical Treatment of Coupled Systems (Proc. 11th GAMM-Seminar)* 139-150. [\[BibTex\]](#)
- Diersch, H.-J. G. and Michels, I. (1995). 3D-Finite-Element-Modellierung von Strömungs-, Schadstoff- und Wärmetransportprozessen im Grundwasser mit freien und ohne freie Oberflächen (3D finite element modeling of flow, contaminant mass and heat transport processes in groundwater with and without). *Einsatz von DV-Methoden im Umweltbereich Schriftenreihe des BDG, Nr. 14*. 14 53-55. [\[BibTex\]](#)

1994

- Diersch, H.-J. G. and R. Voigt and R. Gründler (1994). Visiometric techniques in a 3D groundwater transport code. *X Intern. Conf. on Computational Methods in Water Resources, Heidelberg (Germany), July 19-22* Kluwer Academic Publishers, Dordrecht: 1449-1456. [\[BibTex\]](#)
- Kaden, S. (1994). Groundwater-related decision support systems - tools for sustainable development?. *Proceedings Int. UNESCO Symposium "Water resources Planning in a Changing World"* III-15-III39. [\[BibTex\]](#)
- Wendland, F. and H. Albert and M. Bach and R. Schmidt (1994). Potential nitrate pollution of groundwater in Germany: A supraregional differentiated model. *Environmental Geology*. 24 1-6. [\[BibTex\]](#)

1993

- Diersch, H.-J. G. (1993). Computational aspects in developing an interactive 3D groundwater transport simulator using FEM and GIS. *Groundwater Quality and Management, Proceedings of the GQM 93 Conference, IAHS Publ. no. 220* 313-326. [\[BibTex\]](#)
- Diersch, H.-J. G. (1993). GIS-based groundwater flow and transport modeling - The simulation system FEFLOW. *Praxis der Umwelt-Informatik Band 4 (Rechnergestützte Ermittlung, Bewertung und Bearbeitung von Altlasten)*. 4 187-208. [\[BibTex\]](#)
- Kolditz, O. and Diersch, H.-J. (1993). Quasi-steady strategy for numerical simulation of geothermal circulation processes in hot dry rock fractures. *Int. J. Non-Linear Mechanics* 28. 4 467-481. [\[BibTex\]](#)

1992

- Diersch, H.-J. G. (1992). Interactive, graphics-based finite element simulation of groundwater contamination processes. *Advances in Engineering Software*. 15 [\[BibTex\]](#)
- Diersch, H.-J. G. and S. Kaden (1992). Contaminant Plume Migration in an Aquifer. *Hydrological Aspects of Accidental Pollution of Water Bodies Operational Hydrology Report No. 37*. 37 117-128. [\[BibTex\]](#)

MODFLOW-SURFACT and MODHMS Citations List Available in the Literature



MODFLOW-SURFACT™ and MODHMS® Citations List as of February 2008

HGL Software Systems
Jan Kool, Ph.D.
Senior Vice President
HydroGeoLogic, Inc.
1107 Sunset Hills Road Ste. 400
Reston VA 20190



For more information about MODHMS® or MODFLOW-SURFACT™, please phone (703) 478-5186, e-mail info@hglsoftware.com, or visit our website at www.hglsoftware.com. To learn more about our consulting services, please contact Jan Kool, Ph.D., Senior Vice President.

©2008 HydroGeoLogic, Inc.

MODFLOW-SURFACT™ and MODHMS® Citations List as of February 2008

Barron, O., Barr, A., Pollock, D., Dawes, W., Harris, B., and Wilkes, P. (2006). **Effect of urbanisation on groundwater resources and associated nutrient loads in the Southern River Catchment, WA.** *Proceedings of Enviro 06 Conference & Exhibition, 9-11 May 2006, Melbourne: e6316.*

Bedekar, V., S. Panday, H. Ahn, and F. Miralles-Wilhelm, 2006. **Surface-water Groundwater Interaction Model for Marsh Driven Operations to Manage the Ecosystem of the Rocky Glades,** *MODFLOW and More 2006 Managing Groundwater Systems – Conference, Golden, CO., 2006.*

Beeson, P, Duffy, C, Springer, E, Panday, S. (2004). **Integrated Hydrologic Models for Closing the Water Budget: Whitewater River Basin, Kansas,** *Eos Trans. AGU, 85(47), Fall Meet. Suppl., Abstract H34B-05.*

Beeson, Peter, and Chris Duffy (2004). **Geodatabase Development in Support of Integrated Hydrologic Forecasting for an Ungaged Ephemeral Channel: Rio Salado , New Mexico.** *SAHRA Fourth Annual Meeting, "Focus on New Mexico" Albuquerque Marriott. October 13-15.*

Beeson, Peter C., and Christopher J. Duffy. (2005). **Integrated Hydrologic Forecasting for an Ungaged Ephemeral Watershed: Rio Salado, Middle Rio Grande New Mexico,** *M1 SAHRA Fifth Annual Meeting, "Putting Knowledge to Work" Tucson, Arizona. October 26-28.*

Beeson, Peter C., and Chris J. Duffy, (2006). **Testing the Value A-priori Data for a Physically Based Integrated Hydrologic Model in an Ungauged Basin: The Rio Salado, NM.** *SAHRA Sixth Annual Meeting - "Science Supporting Water Management" Phoenix, Arizona. M1. October 11-14.*

Braun, Christoph, and Christoph Schoepfer, 2006. **Simulation of Groundwater Driven Flood Risks,** *MODFLOW and More 2006 Managing Groundwater Systems – Conference, Golden, CO., 2006.*

Doherty, J., 2001. **Improved Calculations for Dewatered Cells in MODFLOW.** *Ground Water, Vol. 39, No. 6, pp. 863-869.*

Dougherty, David E. and Steven C. Young, 2003. **Hydrologic data assimilation applied to groundwater plume monitoring planning.** *MODFLOW and more 2003: Understanding through modeling, September 16-19, conference proceedings V.2 pp.528-532.*

Fairbanks Jeffrey, Sorab Panday and Peter S. Huyakorn, 2001. **Comparisons of Linked and Fully Coupled Approaches to Simulating Conjunctive Surface/Subsurface Flow and their Interactions.** *Proceedings MODFLOW 2001 Conference, Golden, Colorado, September 11-14. PP. 356-361.*

Fontaine, Russell C., Jeffrey Anderson, 2003. **A comparative study of percolation pond performance in heterogeneous dry soils using MODFLOW-SURFACT and FEFLOW.** *MODFLOW and more 2003: Understanding through modeling, September 16-19, conference proceedings V.2 pp.725-729.*

Gabora Michael, Vivek Bedekar, Bill Linderfelt and Andy Davis, 2006. **Integration of the LAK3 Package into MODFLOW-SURFACT to Simulate an Ephemeral Pit Lake, Northern California,** *MODFLOW and More 2006 Managing Groundwater Systems – Conference, Golden, CO., 2006. V.2, p. 705.*

MODFLOW-SURFACT™ and MODHMS® Citations List as of February 2008

- Gallagher, M. and Doherty, J. 2006. **Parameter interdependence and uncertainty induced by lumping in a hydrologic model.** *Water Resources Research*, doi:10.1029/2006WR005347
- Guha, H. and Panday, S., 2005, **Application of a Density-Dependent Numerical Model to Assess Salinity Intrusion in the Biscayne Bay Aquifer, Northern Miami-Dade County, Florida.** *EOS, Transactions, Joint Assembly, American Geophysical Union, New Orleans, Louisiana. May 23-27, 2005.*
- Guvanasen, Varut, Sarah Frost, Ching-Tzu Huang, and Patrick Burger, 2003. **Development of a large-Scale Three-Dimensional Density Dependent Saltwater Intrusion Model for an East-Central Florida Region.** *Proceedings MODFLOW 2003 Conference, Golden, Colorado, September 17-19. V.1, pp.881-885.*
- Hay David, Jeff Wright, and Jason Rose, 2003. **Simulating Underground Mine Inflows and Dewatering with MODFLOW-SURFACT.** *Proceedings MODFLOW 2003 Conference, Golden, Colorado, September 17-19, V.1, pp. 413-417.*
- Hopmans, J. W., G. Schoups, K. K. Tanji, and W. W. Wallender (2005). **Integrated modeling of regional-scale flow and reactive salt transport in the western San Joaquin Valley.** *Eos Trans. AGU, 86(18), Jt. Assem. Suppl., Abstract H21B-07.*
- Hopmans, J. W., and G. Schoups (2005). **Regional-scale hydrologic modeling of flow and reactive salt transport in the San Joaquin Valley.** *Eos Trans. AGU, 86(52), Fall Meet. Suppl., Abstract H41G-01, INVITED.*
- Hopmans, J. W., and G. Schoups 2006. **Integrated Modeling of Regional-Scale Flow and Reactive Salt Transport in the Western San Joaquin Valley.** *MODFLOW and More 2006 Managing Groundwater Systems – Conference, Golden, CO., 2006. V.2, p.609.*
- Hyun Yunjung, Kang-Kun Lee, and Yoon Young Kim, 2006. **Consequence of Groundwater-Surface Water Interactions for Groundwater Contamination in a Variably Saturated Aquifer,** *MODFLOW and More 2006 Managing Groundwater Systems – Conference, Golden, CO., 2006. V.1, p. 150.*
- Hay David, Jeff Wright, and Jason Rose, 2003. **Simulating Underground Mine Inflows and Dewatering with MODFLOW-SURFACT.** *Proceedings MODFLOW 2003 Conference, Golden, Colorado, September 17-19, V.1, pp. 413-417.*
- Johnson, R. L., R. B. Thoms, and J. S. Zogorski, 2003. **Effects of Daily Precipitation and Evapotranspiration Patterns on Flow and VOC Transport to Groundwater along a Watershed Flow Path.** *Environmental Science & Technology, Vol. 37, No. 21, pp. 4944-4954*
- Jones, Walter, Sorab Panday, Sarah Frost, and Brian McGurk. **Surface/ Subsurface Modeling of Western Orange and Seminole Counties of Florida.** *Proceedings MODFLOW 2003 Conference, Golden, Colorado, September 17-19. V. 1, pp. 129-133.*
- Kalf, Frans and Donald R Woolley, 2005. **Applicability and Methodology of Determining Sustainable Yield in Groundwater Systems,** *Theme issue Journal of Hydrogeology Vol 13, Number 1 - March 2005 pages 295-312*

MODFLOW-SURFACT™ and MODHMS® Citations List as of February 2008

- Langevin, C., G. Oude Essink, S. Panday, M. Bakker, H. Prommer, E. Swain, W. Jones, M. Beach, and M. Barcelo, 2003. **MODFLOW-Based Tools for Simulation of Variable-Density Groundwater Flow IN Coastal Aquifer Management-Monitoring, Modeling, and Case Studies**, Ed. Cheng, A. H.-D., and D. Ouazar, CRC Press.
- Lee, Sam, and Sorab Panday, 2006. **Three-Dimensional Seepage Analysis through Fordyce Dam**. *Joint Eighth Federal Interagency Sedimentation Conference and Third Federal Interagency Hydrologic Modeling Conference April 2 – 6, 2006 Silver Legacy Hotel, Reno, Nevada*
- Leppert, Shawn, 2006. **Hydraulic Property Distribution Estimation through Groundwater Modeling of the Observed Effects from “Uncontrolled” Resident Hydraulic Stress**, *MODFLOW and More 2006 Managing Groundwater Systems – Conference, Golden, CO., 2006. V.2, p. 496.*
- Mc Alister, D. J., J. Arunakumaren, and T. Grantham, 2002. **Impact of Surface Clogging on Artificial Recharge**. *Institute of Engineers, Australia, Conference Proceedings, pp 1-6.*
- Mock Peter and William Greenslade, 2003. **MODFLOW Simulation of an Extensive Fractured Sedimentary Rock Aquifer System in Northeastern Arizona**. *Proceedings MODFLOW 2003 Conference, Golden, Colorado, September 17-19. V.2, pp. 565-569.*
- Mooder, Brent, 2003. **Application of MODFLOW to a proposed open pit mine in northern Alberta**. *MODFLOW and more 2003: Understanding through modeling, September 16-19, conference proceedings V.1 pp.393-397.*
- Panday Sorab, Peter S. Huyakorn, and J. Van der Kwaak, 1998. **Rigorous Coupling of Surface Water and Vadose Zone Flow with MODFLOW**. *Proceedings MODFLOW 1998 Conference, Golden, Colorado, October 4-8. PP. 707-714.*
- Panday, Sorab, and Peter. S. Huyakorn, 2001. **MODFLOW Enhancements for Robust, Reliable Simulations of Complex Environmental Flow and Contaminant Transport Situations**. *Advances in Porous Media, Volume 4.*
- Panday, Sorab, Walter Jones, and Brian McGurk, 2003. **Surface/Subsurface Interaction Modeling of Western Orange and Seminole Counties, Florida**. *ASCE World Water & Environmental Resources Congress, June 23 – 26, 2003, Philadelphia, PA, USA.*
- Panday, Sorab, 2003. **Multi-Scale Conjunctive Modeling of Surface and Subsurface Flow**. *Proceedings MODFLOW 2003 Conference, Golden, Colorado, September 17-19. V.1, p. 7.*
- Panday, Sorab, Peter. S. Huyakorn, and Walter Jones, 2003. **An Effective Numerical Approach for Multi-Scale Conjunctive Modeling of Surface-Subsurface Flow and Solute Transport**, *California Water and Environment Modeling Forum, Asilomar, CA*
- Panday, Sorab, and Peter. S. Huyakorn, 2004. **A Fully-Coupled Physically-Based Spatially Distributed Model for Evaluating Surface/Subsurface Flow**. *Advances in Water Resource Vol. 27, pp. 361 - 382.*
- Panday, Sorab, and Brian McGurk, 2006. **An Integrated Surface Subsurface Model in Western Orange and Seminole Counties, Florida**, *Joint Eighth Federal Interagency Sedimentation Conference and Third Federal Interagency Hydrologic Modeling Conference April 2 – 6, 2006 Silver Legacy Hotel, Reno, Nevada*

MODFLOW-SURFACT™ and MODHMS® Citations List as of February 2008

- Peng, W-S., D.R. Hampton, L. F. Konikow, K. Kambham, and J. J. Benegar, 2000. **Can Contaminant Transport Models Predict Breakthrough?** *Groundwater Monitoring and Remediation*, Vol. 20, No. 4, pp. 104-113.
- Schoups, G., J. W. Hopmans, C. A. Young, J. A. Vrugt, and W. W. Wallender (2005). **Multi-criteria optimization of a regional spatially-distributed subsurface water flow model.** *Journal of Hydrology*, 311(1-4), 20-48.
- Schoups, G., J. W. Hopmans, C. A. Young, J. A. Vrugt, W. W. Wallender, K. K. Tanji, and S. Panday (2005). **Sustainability of irrigated agriculture in the San Joaquin Valley, California.** *Proceedings of the National Academy of Sciences*, 102, 15352-15356.
- Schoups, G., J. W. Hopmans, C. A. Young, J. A. Vrugt, and W. W. Wallender (2004). **Parameter uncertainty analysis of a regional subsurface water flow model using single and multi-objective calibration.** *Eos Trans. AGU*, 85(47), Fall Meet. Suppl., Abstract H13A-0399.
- Schoups, G. (2004). **Regional-scale hydrologic modelling of subsurface water flow and reactive salt transport in the western San Joaquin Valley.** *Seminar presented at Stanford University, Department of Geological and Environmental Sciences, 11 November 2004, Stanford, California.*
- Schoups, G. (2004). **Regional-scale hydrologic modeling of subsurface water flow and reactive salt transport in the western San Joaquin Valley, California.** *Dissertation. University of California Davis.*
- Schoups, G., C. A. Young, J. Vrugt, J. W. Hopmans, and W. W. Wallender (2002). **Estimating vadose zone hydraulic properties of tile-drained fields using inverse modeling.** *Eos Trans. AGU*, 83(47), Fall Meet. Suppl., Abstract H12A-0914.
- Tsou, Ming-Shu, Kan Tu, Jan Kool, Christopher J. Neville, and Steven C. Young, 2003. **Comparison of Three Numerical Models for Chain-Decay Transport Simulation at a Closed AFB in Texas.** *Proceedings MODFLOW 2003 Conference, Golden, Colorado, September 17-19. V.1, pp. 423-427.*
- Tu Kan, Jan Kool, Varut Guvanasen, and Ming-Shu Tsou, **Assessment of LNAPL Source Zone and Impacts on Longevity of Dissolved Phase Benzene Plume,** *MODFLOW and More 2006 Managing Groundwater Systems – Conference, Golden, CO., 2006. V.2, p.629.*
- Vrugt, J. A., G. Schoups, J. W. Hopmans, C. A. Young, W. W. Wallender, T. H. Harter, and W. Bouten (2003). **Identification of spatially distributed soil hydraulic properties in hydrologic modeling using global optimization.** *Eos Trans. AGU*, 84(46), Fall Meet. Suppl., Abstract H111-03.
- Vrugt, J. A., G. Schoups, J. W. Hopmans, C. A. Young, W. W. Wallender, T. H. Harter, and W. Bouten (2004). **Inverse modeling of large-scale spatially-distributed vadose zone properties using global optimization,** *Water Resources Research*, doi:10.1029/2003WR002706.
- Werner AD, Bajracharya K (2005). **Seawater intrusion in the Pioneer Valley, North-Eastern Australia – Threedimensional regional-scale modelling.** *In Proceedings of Where Waters Meet Conference, 28 November-2 December 2005, Auckland*
- Werner, Adrian, Andrew Durick, Sean Murphy, Mark Gallagher, 2005. **A Fully Integrated, Surface-Subsurface Flow Model of Sandy Creek and Pioneer Valley Aquifers, Northern Queensland,** *GROUNDWATER SURFACE WATER INTERACTION IN THE TROPICS Darwin, Northern Territory, Australia. 26 – 27 May 2005*

MODFLOW-SURFACT™ and MODHMS® Citations List as of February 2008

Werner AD, Murphy SF, Reading LP, McDonell ML, McMahon GA (2005). **Seawater intrusion in the Pioneer Valley, North-eastern Australia – Conceptualization and implications to numerical model development.** In *Proceedings of Where Waters Meet Conference, 28 November-2 December 2005, Auckland*

Werner, A.D., Gallagher, M.R. 2006. **Characterisation of sea-water intrusion in the Pioneer Valley, Australia using hydrochemistry and three-dimensional numerical modelling.** *Hydrogeology Journal*, DOI 10.1007/s10040-006-0059-7.

Werner, A.D., Gallagher, M.R., Weeks, S.W. 2006. **Regional-scale, fully coupled modelling of stream-aquifer interaction in a tropical catchment.** *Journal of Hydrology*, 328(3-4), 497-510.

Young Charles, G. Schoups, K. Ward, J. Hopmans, W. Wallender, R. Howitt, K. Tanji, T. Hsiao, S. Ustin, T. Harter and G. Fogg, 2003. **Construction of a Regional Scale Variably Saturated Flow Model: Grid-Scale Issues.** *Proceedings MODFLOW 2003 Conference, Golden, Colorado, September 17-19, V.2, pp. 735-739.*

Young, Steven C., Trevor Budge, Sorab Panday, Derral Van Winke, Dave Huntley, and Robert Frank, 2003. **Simulation of Dissolution and Vapor Partitioning from LNAPL using a MODFLOW-compatible Transport Code.** *Proceedings MODFLOW 2003 Conference, Golden, Colorado, September 17-19.*

Young Chuck, Wesley Wallender, Gerrit Schoups, Graham Fogg, Sorab Panday, Jan Hopmans, Thomas Harter, Ted Hsiao, Ken Tanji, Kristen Ward, Richard Howitt, 2007. **Modeling Shallow Water Table Evaporation in Irrigated Regions.** *Irrigation and Drainage Systems*, 21(2), 119-132.

This page intentionally left blank.

SEAWAT Publications List Available in the Literature

SEAWAT and Related References

List compiled by C. Langevin (1/31/05) for SEAWAT training course offered February 14-18, 2005, Fort Lauderdale Beach, Florida. List updated by C. Langevin (1/31/2007) for SEAWAT training course offered February 26 - March 2, 2007, Nova Southeastern University, Fort Lauderdale, Florida.

[printed copies of the references in bold are included in course notebook]

SEAWAT Applications and Documentation

Alzraiee, A.H., 2005. Using SEAWAT code to simulate seawater intrusion and management alternatives in the Gaza coastal aquifer. M.S. Thesis, Colorado State University.

Bakker, M., Oude Essink, G.H.P., and Langevin, C.D., 2004, The rotating movement of three immiscible fluids - a benchmark problem. *Journal of Hydrology* 287, 270-278. [[online abstract](#)]

Bakker, M., 2003, A Dupuit formulation for modeling seawater intrusion in regional aquifer systems: *Water Resources Research* 39, no. 5, 1131 [[online abstract](#)]

Bauer, P., Held, R.J., Zimmermann, S., Linn, F., and W. Kinzelbach, 2006, Coupled flow and salinity transport modelling in semi-arid environments: The Shashe River Valley, Botswana: *Journal of Hydrology* 316, no. 1-4: 163-183 [[online abstract](#)]

Dausman, A.M. and C.D. Langevin. 2005. Movement of the saltwater interface in the Surficial Aquifer System in response to hydrologic stresses and water-management practices, Broward County, Florida. USGS Scientific Investigations Report 2004-5256. [[online report](#)]

Don, N.C., Hang, N.T.M., Araki, H., Yamanishi, H., Koga, K., 2006. Salinization processes in an alluvial coastal lowland plain and effect of sea water level rise. *Environmental Geology* vol. 49, no. 5.

Don, N.C., Araki, H., Yamanishi, H., Koga, K., 2005. Simulation of groundwater flow and environmental effects resulting from pumping. *Environmental Geology* vol. 47, no. 3.

Don, N.C., Araki, H., Hang, N.T.M., Yamanishi, H., Koga, K., 2006. Modeling groundwater flow and its associated environmental problem in a lowland coastal plain: a first step towards a sustainable development plan. *Environment, Development and Sustainability*, online first, doi: 10.1007/s10668-006-9061-4.

Guo, Weixing, and Bennett, G.D., 1998, Simulation of saline/fresh water flows using MODFLOW, in Poeter, E., and others, MODFLOW '98 Conference, Golden, Colorado, 1998, Proceedings: Golden, Colorado, v. 1, p. 267-274.

Guo, Weixing, and Langevin, C.D., 2002, User's guide to SEAWAT: A computer program for simulation of three-dimensional variable-density ground-water flow: U.S. Geological Survey Techniques of Water-Resources Investigations, book 6, chapter A7, 77 p. [[online report](#)] [[CD-ROM](#)]

Langevin, C.D., and Guo, Weixing, 1999, Improvements to SEAWAT, a variable-density modeling code [abs.]: *in* EOS Transactions, v. 80, no. 46., p. F-373. [[online abstract](#)]

Langevin, C.D., 2001, Simulation of Ground-Water Discharge to Biscayne Bay, Southeastern Florida: USGS WRIR 00-4251 [[online report](#)]

Langevin, C.D. 2003. Simulation of submarine ground water discharge to a marine estuary: Biscayne Bay, Florida: *Ground Water* 41, no. 6: 758-771. [[online paper](#)]

Langevin, C.D., and Guo, W., 2006. MODFLOW/MT3DMS-based simulation of variable density ground water flow and transport: *Ground Water* vol. 44, no. 3:339-351. [[online paper](#)]

Langevin, C.D., and Zygnerski, M., 2006. Axisymmetric simulation of aquifer storage and recovery with SEAWAT and the Sea Water Intrusion (SWI) Package for MODFLOW: In Proceedings of MODFLOW and More 2006, Managing Ground-Water Systems, Golden, Colorado, May 22-24, 2006. [[online paper](#)]

Langevin, C.D., Shoemaker, W.B., and Guo, Weixing, 2003, MODFLOW-2000, the U.S. Geological Survey Modular Ground-Water Model—Documentation of the SEAWAT-2000 Version with the Variable-Density Flow Process (VDF) and the Integrated MT3DMS Transport Process (IMT): U.S. Geological Survey Open-File Report 03-426, 43 p. [[online report](#)] [[CD-ROM](#)]

Langevin, C.D., Swain, E.D., and Wolfert, M.A., 2004, Simulation of Integrated Surface-Water/Ground-Water Flow and Salinity for a Coastal Wetland and Adjacent Estuary: USGS OFR 2004-1097, 30 p. [[online report](#)]

Langevin, C.D., Swain, E.D., and Wolfert, M.A. 2005. Simulation of integrated surface-water/ground-water flow and salinity for a coastal wetland and adjacent estuary: *Journal of Hydrology* 314, 212-234. [[online paper](#)]

Langevin, C.D., Oude Essink, G.H.P., Panday, S., Bakker, M., Prommer, H., Swain, E.D., Jones, W., Beach, M., and M. Barcelo, 2004. Chapter 3, MODFLOW-based tools for simulation of variable-density groundwater flow: in *Coastal Aquifer Management: Monitoring, Modeling, and Case Studies*, (eds.) A. Cheng and D. Ouazar, Lewis Publishers, p. 49-76.

Maliva, R.G., Guo, W., Missimer, T.M., 2006. Aquifer storage and recovery: Recent hydrogeological advances and system performance: *Water Environment Research* v. 78, no. 13, p. 2428-2435. [[CD-ROM](#)]

Mao, X., Prommer, H., Barry, D.A., Langevin, C.D., Panteleit, B., and Li, L., 2006. Three-dimensional model for multi-component reactive transport with variable density groundwater flow: *Environmental Modelling & Software* vol. 21, no. 5:615-628. [[online paper](#)]

Mao, X., Enot, P., Barry, D.A., Li, L., Binley, A., Jeng, D.-S., 2006. Tidal influence on behaviour of a coastal aquifer adjacent to a low-relief estuary. *Journal of Hydrology*, vol. 327. no. 1-2. p. 110-127.

Masterson, John P., Simulated Interaction Between Freshwater and Saltwater and Effects of Ground-Water Pumping and Sea-Level Change, Lower Cape Cod Aquifer System, Massachusetts: USGS SIR 2004-5014, 78 p. [[online report](#)]

Masterson, J.P., 2007. Effects of Sea-Level Rise on Ground Water Flow in a Coastal Aquifer System: *Ground Water* doi: 10.1111/j.1745-6584.2006.00279.x. [[CD-ROM](#)]

Mulligan, A.E., Evans, R.L., Lizarralde, D., in press, The role of paleochannels in groundwater/seawater exchange. *Journal of Hydrology*, doi:10.1016/j.jhydrol.2006.11.025

Qahman, K., Larabi, A., 2006. Evaluation and numerical modeling of seawater intrusion in the Gaza aquifer (Palestine). *Hydrogeology Journal*, vol. 14, no. 5. p. 713-728. [[online abstract](#)]

Rao, S. V. N. , Bhallamudi, S. M., Thandaveswara, B. S. , Sreenivasulu, V., 2005, Planning groundwater development in coastal deltas with paleo channels: *Water Resources Management* 19, no. 5:625 - 639 [[online abstract](#)]

- Rao, S.V.N., Sreenivasulu, V., Bhallamudi, S.M., Thandaveswara, B.S., and Sudheer, K.P., 2004, Planning groundwater development in coastal aquifers: *Hydrological Sciences Journal* 49, no. 1:155-170 [[online abstract](#)]
- Robinson, C., L. Li and D. A. Barry, 2006. Effect of tidal forcing on a subterranean estuary, doi: 10.1016/j.advwatres.2006.07.006.
- Robinson, C., Gibbes, B., and Li, L., 2006. Driving mechanisms for groundwater flow and salt transport in a subterranean estuary. *Geophysical Research Letters*, vol. 33, L03402, doi:10.1029/2005GL025247, 2006.
- Romanov, D., Dreybrodt, W., 2006. Evolution of porosity in the saltwater–freshwater mixing zone of coastal carbonate aquifers: An alternative modelling approach. *Journal of Hydrology*, vol. 329, p. 661-673. [[online abstract](#)]
- Schneider, J.C. and Kruse, S.E., 2003, A comparison of controls on freshwater lens morphology of small carbonate and siliciclastic islands: examples from barrier islands in Florida, USA: *Journal of Hydrology*, vol 284, p. 253-269 [[online abstract](#)]
- Schneider, J.C. and Kruse, S.E., 2006, Assessing selected natural and anthropogenic impacts on freshwater lens morphology on small barrier Islands: Dog Island and St. George Island, Florida, USA, *Hydrogeology Journal*, vol. 14, no. 1 - 2: 131 - 145. [[online abstract](#)]
- Shoemaker, W.B., 2004, Important Observations and Parameters for a Salt Water Intrusion Model: *Ground Water*, v.42, no.6, p. 829-840. [[online paper](#)]
- Shoemaker, W. Barclay and Edwards, K. Michelle, 2003, Potential for Saltwater Intrusion into the Lower Tamiami Aquifer near Bonita Springs, Southwestern Florida: U.S. Geological Survey Water-Resources Investigations Report 03-4262, 74 p. [[online report](#)]
- Simpson, M.J. 2004. SEAWAT-2000: Variable-Density Flow Processes and Integrated MT3DMS Transport processes. *Ground Water* 42, no. 5: 642-645. [[online paper](#)]**
- Thorne, D., Langevin, C.D., and Sukop, M.C., 2006. Addition of simultaneous heat and solute transport and variable fluid viscosity to SEAWAT: *Computer and Geosciences* vol. 32, 1758-1768. [[online paper](#)]
- Zimmermann, S., Bauer, P., Held, R., Kinzelbach, W., and Walthe, J.H., 2006, Salt transport on islands in the Okavango Delta: Numerical investigations: *Advances in Water Resources*, vol. 29, no. 1: 11-29 [[online abstract](#)]

This page intentionally left blank.

TOUGH2 Publications List Available in the Literature

TOUGH2: Selected Bibliography (in alphabetical order)

- Adenekan, A.E., Patzek, T.W., and Pruess, K., "Removing Organic Contaminants from the Subsurface by Steam Injection: Numerical Modeling," Paper presented at the Symposium on Exploration, Characterization and Utilization of California Heavy Fossil Fuel Resources American Chemical Society, San Francisco, CA, April 1992.
- Adenekan, A.E., Patzek, T.W., and Pruess, K., Modeling of multiphase transport of multicomponent contaminants and heat in the subsurface-numerical model formulation, *Water Resources Research*, vol. 29, no. 11, pp. 3727-3740, 1993.
- Adenekan, A.E., Pruess, K., and Falta R.W., Removal of trichloroethylene contamination from the subsurface-a comparative evaluation of different remediation strategies by means of numerical simulation, Report LBL-30272, Lawrence Berkeley Laboratory, Berkeley, CA, December 1990.
- Ahlers, C.F., Bandurraga, T.M., Chen, G., Finsterle, S., Wu, Y.S., and Bodvarsson, G.S., Summary of model calibration and sensitivity studies using the LBNL/USGS three-dimensional unsaturated zone site-scale model, Submitted for publication in September 1995.
- Ahlers, C.F., Bandurraga, T.M., Chen, G., Finsterle, S., Wu, Y.S., Bodvarsson, G.S., Kwicklis, E., Rousseau, J., and Flint, L., Performance analysis of the LBNL/USGS three-dimensional unsaturated zone site-scale model, Submitted for publication in September 1995.
- Amistoso, A.E., Aquino, B.G., Aunzo, Z., Jordan, O.T., Sta. Ana, F.X.M., Doughty, C., and Bodvarsson, G.S., Reservoir analysis of the Painpinon geothermal field, Negros Oriental, Philippines, *Geothermics*, vol. 22, no. 5/6, Report LBL-33922, Lawrence Berkeley Laboratory, Berkeley, CA, 1993.
- Andrews, B., Design/test calculations for two-phase flow in a dual-porosity, dual-permeability medium using TOUGH, Memorandum to NAGRA, Baden, Switzerland, September 1988.
- Antunez, E., Lippmann, M., Ali-Khan, M., and Boardman, T., "Simulation of the Heber Geothermal Field, A TOUGH/PC Application," Proceedings of the TOUGH Workshop '95, Report LBL-37200, Lawrence Berkeley Laboratory, Berkeley, CA, pp. 101-106, March 20-22, 1995.
- Antunez, E., Moridis, G., and Pruess, K., "Large-Scale Three-Dimensional Geothermal Reservoir Simulation on Small Computer Systems," Proceedings of the World Geothermal Congress '95, pp. 2977-2980, International Geothermal Association, May 1995.
- Antunez, E., Pruess, K., and Moridis, G., "Use of TOUGH2 on Small Computers," Proceedings of the TOUGH Workshop '95, Report LBL-37200, Lawrence Berkeley Laboratory, Berkeley, CA, pp. 265-270, March 20-22, 1995.
- Antunez, E., Walters, M. A., and Bodvarsson, G.S., Numerical study of the northwest geysers geothermal field-a case study of the Coldwater Creek Steamfield, *Geothermics*, vol. 23, no. 2, 1994.
- Arens, G., Hoglund, L., and Wiborgh, M., "Requirements on Sealing Measures Due To Gas Production," Proceedings of the TOUGH Workshop '95, Report LBL-37200, Lawrence Berkeley Laboratory, Berkeley, CA, pp. 52-57, March 20-22, 1995.
- Aunzo, Z., Steingrimsson, B., Bodvarsson, G.S., Escobar, C., and Quintanilla, A., "Modeling Studies of the Ahuachapán Geothermal Field, El Salvador," Proceedings of the Fourteenth Geothermal Reservoir Engineering Workshop, Stanford University, Stanford, CA, pp. 287-295, 1989.
- Battistelli, A., Calore, C., and Pruess, K., "A Fluid Property Module for the TOUGH2 Simulator for Saline Brines with Non-Condensable Gas," Presented at the Eighteenth Geothermal Reservoir Engineering Workshop, Stanford University, Stanford, CA, January 26-28, 1993.
- Battistelli, A., Calore, C. and Pruess, K., "Analysis of Salt Effects on the Depletion of Fractured Reservoir Blocks," Proceedings of the World Geothermal Congress, pp. 1613-1618, International Geothermal Association, May 1995.
- Battistelli, A., Calore, C., and Pruess, K., "Vapor Pressure Lowering Effects Due To Salinity and Suction Pressure in the Depletion of Vapor-Dominated Geothermal Reservoirs," Proceedings of the TOUGH Workshop '95, pp. 77-83, Report LBL-37200, Lawrence Berkeley Laboratory, Berkeley, CA, March 20-22, 1995.
- Battistelli, A., C. Calore and K. Pruess. The Simulator TOUGH2/EWASG for Modeling Geothermal Reservoirs with Brines and Non-Condensable Gas, *Geothermics*, Vol. 26, No. 4, 1997.
- Betz, C., Emmet, M., Farber, A., Helmig, R., Kaleris, V., and Kobus, H., "Soil Remediation by Heat Injection: Experiments and Numerical Modeling," Proceedings of the TOUGH Workshop '95, Report LBL-37200, Lawrence Berkeley Laboratory, Berkeley, CA, pp. 187-192, March 20-22, 1995.
- Bodvarsson, G.S., Model predictions of the Svartsengi geothermal field, Iceland, *Water Resources, Res.*, vol. 24, No. 10, pp. 1740-1746, Report LBL-21253, Lawrence Berkeley Laboratory, Berkeley, CA, 1988.
- Bodvarsson, G.S., Numerical modeling of geothermal systems with applications to Krafla, Iceland and Olkaria, Kenya, *Geothermal Reservoir Engineering*, E. Okandan, also in *J. Geothermal Ener.*, 1988.
- Bodvarsson, G.S., Aunzo, Z., Chen, G., and Haukwa, C., "Recent Development of the LBL/USGS Site-Scale Model of Yucca Mountain, Nevada," Proceedings of the Sixth Annual International Conference on High Level Radioactive Waste Management, American Nuclear Society and American Society of Civil Engineers, Eds., Las Vegas, NV, May 1-4, 1995.
- Bodvarsson, G.S., and Björnsson, S., Analysis of pressure, enthalpy and CO2 transients in well BR21, Ohaaki, New Zealand, *Trans., Geothermal Resources Council*, vol. 11, pp. 503-507, Report LBL-23718, Lawrence Berkeley Laboratory, Berkeley, CA, 1987.
- Bodvarsson, G.S., Björnsson, S., Gunnarsson, A., Gunnlaughsson, E., Sigurdsson, O., Steffanson, V., and Steingrimsson, B., "A Summary of Modeling Studies of the Nesjavellir Geothermal Field, Iceland," Proceedings of the Thirteenth Geothermal Reservoir Engineering Workshop, Stanford University, Stanford, CA, in press, Report LBL-24675, Lawrence Berkeley Laboratory, Berkeley, CA, 1988.

Bodvarsson, G.S., Björnsson, S., Gunnarsson, A., Gunnlaughsson, E., Sigurdsson, O., Stefansson, V., and Steingrímsson, B., The Nesjavellir geothermal field, Iceland, 1. Field characteristics and development of a three-dimensional numerical model, *J. Geother. Sci. Tech.* vol. 2, no. 3, pp. 189-228, Report LBL-28760, Lawrence Berkeley Laboratory, Berkeley, CA, 1990.

Bodvarsson, G.S., Björnsson, S., Gunnarsson, A., Gunnlaughsson, E., Sigurdsson, O., Stefansson, V., and Steingrímsson, B., The Nesjavellir geothermal field, Iceland, 2. Evaluation of the generating capacity of the system, *J. Geother. Sci. Tech.*, vol. 2, no. 4, pp. 229-261, Report LBL-28761, Lawrence Berkeley Laboratory, Berkeley, CA, 1991.

Bodvarsson, G.S., Chen, G., Haukwa, C., and Kwicklis, E., "The Use of TOUGH2 for the LBL/USGS Three-Dimensional Site-Scale Model of Yucca Mountain, Nevada," *Proceedings of the TOUGH Workshop '95*, pp. 84-90, Report LBL-37200, Lawrence Berkeley Laboratory, Berkeley, CA, pp. 14-20, March 20-22, 1995.

Bodvarsson, G.S., Chen, G., and Wittwer, C., "Preliminary Analysis of Three-Dimensional Moisture Flow within Yucca Mountain, Nevada," *Proceedings of the Fifth Annual International Conference High Level Radioactive Waste Management*, American Nuclear Society and American Society of Civil Engineers, Eds., Las Vegas, NV, May 22-26, 1994.

Bodvarsson, G.S., Chen, G., Zimmerman, R.W., and Kwicklis, E.M., Accuracy and efficiency of semi-analytical dual-porosity simulator for flow in unsaturated fractured rock masses, *Radioactive Waste Management and Environmental Restoration*, vol. 19, no. 1, pp. 193-208, Report LBL-34323, Lawrence Berkeley Laboratory, Berkeley, CA, 1994.

Bodvarsson, G.S., and Cox, B.L., Numerical studies of gravity effects in two-phase reservoirs, *Trans., Geothermal Resources Council*, vol. 10, pp. 429-436, Report LBL-21935, Lawrence Berkeley Laboratory, Berkeley, CA, 1986.

Bodvarsson, G.S., Cox, B.L., and Ripperda, M.A., "Effects of Steam-Liquid Counterflow on Pressure Transient Data from Two-Phase Geothermal Reservoirs," Presented at the Sixty-Second Annual Technical Conference and Exhibition of the SPE, Paper SPE-16775, Dallas, TX, September 1987.

Bodvarsson, G.S., Cox, B.L., and Ripperda, M.A., Effects of steam-liquid counterflow on pressure transient data from two-phase geothermal reservoirs, *SPE Journal on Reservoir Engineering*, vol. 4, No. 2, pp. 187-193, Report LBL-23719, Lawrence Berkeley Laboratory, Berkeley, CA, 1989.

Bodvarsson, G.S., and Gaulke, S., Effects on non-condensable gases on fluid recovery in fractured geothermal reservoirs, *SPE Reservoir Engineering*, vol. 2 No. 3, pp. 335-342, Report LBL-21112, Lawrence Berkeley Laboratory, Berkeley, CA, 1987.

Bodvarsson, G.S., Gislason, G., Gunnlaughsson, E., Sigurdsson, O., Stefansson, V., and Steingrímsson, B., "Accuracy of Reservoir Predictions for the Nesjavellir Geothermal Field, Iceland," Paper presented at the Eighteenth Geothermal Reservoir Engineering Workshop, Stanford University, Stanford, CA, Report LBL-33921, Lawrence Berkeley Laboratory, Berkeley, CA, January 26-28, 1993.

Bodvarsson, G.S., and Lippmann, M.J., A modeling study of the natural state of the Heber geothermal field, *Trans. Geothermal Resources Council*, Vol. 7, pp. 441-448, 1983.

Bodvarsson, G.S., and Lippmann, M.J., Numerical studies of the heat and mass transport in the Cerro Prieto geothermal field, *Water Resource Res.*, vol. 19, No. 3, pp. 753-767, 1983.

Bodvarsson, G.S., and Lippmann, M.J., Numerical studies of enthalpy and CO₂ transient in two-phase wells, *Trans. Geothermal Resources Council*, vol. 8, pp. 289-294, 1984.

Bodvarsson, G.S., and Lippmann, M.J., "The Generating Capacity of the Heber Geothermal Field," *Proceedings of the Ninth Geothermal Reservoir Engineering Workshop*, Stanford University, Stanford, CA, Report SGP-TR-74, pp. 157-166, Report LBL-16677, Lawrence Berkeley Laboratory, Berkeley, CA, 1983.

Bodvarsson, G.S., Lippmann, M.J., and Gaulke, S.W., "Enthalpy Transients in Fractured Two-Phase Geothermal Systems," *Proceedings of the Geothermal Resources Council 1985 International Symposium on Geothermal Energy*, Kailua Kona, HI, Report LBL 193675, Lawrence Berkeley Laboratory, Berkeley, CA, pp. 533-540, 1985.

Bodvarsson, G.S., Lippmann, M.J., and Pruess, K., "Geysers Reservoir Studies," Paper presented at DOE Geothermal Program Review XI, Berkeley, CA, Report LBL-34245, Lawrence Berkeley Laboratory, Berkeley, CA, April 27-28, 1993.

Bodvarsson, G.S., McGraw, M.A., Flint, L.E., and Flint, A.L., Numerical modeling of lateral infiltration into the Paintbrush Tuff at Yucca Mountain, Nevada, Report LBL-35389, Lawrence Berkeley Laboratory, Berkeley, CA, 1994.

Bodvarsson, G.S., Mishra, S., and Attanayake, M.P., Estimating properties of unsaturated fractured formations from injection and falloff tests, Report LBL-24796B, Lawrence Berkeley Laboratory, Berkeley, CA, 1987.

Bodvarsson, G.S., Mishra, S., and Attanayake, M.P., Injection and falloff test analysis to estimate properties of unsaturated fractures, *AGU Monograph on Flow and Transport through Unsaturated Fractured Rocks*, vol. 42, pp. 142-156, 1987.

Bodvarsson, G.S., Niemi, A., Spencer, A., and Attanayake, M. P., Preliminary calculations of the effects of air and liquid water drilling on moisture conditions in unsaturated rocks, Report LBL-25073, Lawrence Berkeley Laboratory, Berkeley, CA, 1988.

Bodvarsson, G.S., O'Sullivan, M.J., Pruess, K., and Blakely, M.R., Fluid and heat flow in gas-rich geothermal reservoirs, *Soc. Pet. Eng. J.*, vol. 25, No. 2, pp. 215-226, Report LBL-16329, Lawrence Berkeley Laboratory, Berkeley, CA, 1985.

Bodvarsson, G.S., and Pruess, K., "Modeling Studies of Geothermal Systems with a Free Water Surface," *Proceedings of the Ninth Geothermal Reservoir Engineering Workshop*, Stanford University, Stanford, CA, Report SGP-TR-74, pp. 351-356, 1983.

Bodvarsson, G.S., and Pruess, K., Thermal effects of reinjection in geothermal reservoirs with major vertical fractures, *J. Pet. Tech.*, vol. 36, No. 10, pp. 1567-1578, Report LBL-16269, Lawrence Berkeley Laboratory, Berkeley, CA, 1985.

Bodvarsson, G.S., Pruess, K., Haukwa, C., and Ojiambo, S.B., Evaluation of reservoir model predictions for the Olkaria East geothermal field, Kenya, *Geothermics*, vol. 19, no. 5, pp. 339-414, Report LBL-26771, Lawrence Berkeley Laboratory, Berkeley, CA, 1991.

Bodvarsson, G.S., Pruess, K., and Lippmann, M.J., Modeling of geothermal systems, *J. Pet. Tech.*, vol. 38, no. 10, pp. 1007-1021, September 1986.

Bodvarsson, G.S., Pruess, K., and Lippmann, M.J., Numerical models for the evaluation of geothermal systems, *Revista Brasileira de Geofisica*, vol. 5, no. 2, pp. 311-318, Report LBL-22047, Lawrence Berkeley Laboratory, Berkeley, CA, 1989.

Bodvarsson, G.S., Pruess, K., and O'Sullivan, M.J., Injection and energy recovery in fractured geothermal reservoirs, *Society of Petroleum Eng. J.*, vol. 25, no. 2, pp. 303-312, Report LBL-15344, Lawrence Berkeley Laboratory, Berkeley, CA, April 1985.

Bodvarsson, G.S., Pruess, K., Stefansson, V., Björnsson, S., and Ojiambo, S.B., "A Summary of Modeling Studies of the East Olkaria Geothermal Field, Kenya," Geothermal Resources Council 1985 Symposium on Geothermal Energy, Kailua Kona, HI, Report LBL-19367, Lawrence Berkeley Laboratory, Berkeley, CA, pp. 295-302, 1985.

Bodvarsson, G.S., Pruess, K., Stefansson, V., Björnsson, S., and Ojiambo, S.B., The East Olkaria geothermal field, Kenya, 1. History match with production and pressure decline data, *Geophys. Res.*, vol. 92, no. B2, pp. 521-539, Report LBL-20098, Lawrence Berkeley Laboratory, Berkeley, CA, 1987.

Bodvarsson, G.S., Pruess, K., Stefansson, V., Björnsson, S., and Ojiambo, S.B., The East Olkaria geothermal field, Kenya, 2. Predictions of well performance and reservoir depletion, *J. Geophys. Res.*, vol. 92, No. B2, pp. 541-554, Report LBL-20099, Lawrence Berkeley Laboratory, Berkeley, CA, 1987.

Bodvarsson, G.S., Pruess, K., Stefansson, V., and Eliasson, E.T., A summary of modeling studies of the Krafla geothermal field, *Trans., Geothermal Resources Council*, Vol. 7, pp. 391-396, 1983.

Bodvarsson, G.S., Pruess, K., Stefansson, V., and Eliasson, E.T., The Krafla geothermal field, *Water Resources Research*, Vol. 20, No. 11, pp. 1531-1544, Report LBL-16203, Lawrence Berkeley Laboratory, Berkeley, CA, 1984.

Bodvarsson, G.S., Pruess, K., Stefansson, V., and Eliasson, E.T., The Krafla geothermal field, Iceland: 3. The generating capacity of the field, *Water Resources Res.*, vol. 20, pp. 1545-1559, Report LBL-16203, Lawrence Berkeley Laboratory, Berkeley, CA, 1984.

Bodvarsson, G.S., Stefansson, V., Steingrímsson, B., Björnsson, Gunnarsson, A., and Gunnlaugsson, E., "Natural State Model of the Nesjavellir Geothermal Field, Iceland," Proceedings of the Eleventh Geothermal Reservoir Engineering Workshop, Stanford University, Stanford, CA, Report SGP-TR-84, pp. 109-116, 1986.

Bodvarsson, G.S., and Witherspoon, P.A., "Flow Rate Decline of Steam Wells in Fractured Geothermal Reservoirs," Proceedings of the Tenth Annual Geothermal Reservoir Engineering Workshop, Stanford University, Stanford, CA, Report SGP-TR-84, Report LBL-18439, Lawrence Berkeley Laboratory, Berkeley, CA, pp. 105-112, 1985.

Brown, T.P., Lehman, L.L., and Nieber, J.L., "Testing Conceptual Unsaturated Zone Flow Models for Yucca Mountain," Proceedings of the Fifth Annual International Conference on High Level Radioactive Waste Management, American Nuclear Society and American Society of Civil Engineers, Eds., Las Vegas, NV, May 22-26, 1994.

Bullivant, D.P., "Making MULKOM/TOUGH Faster and Easier to Use," Proceedings of the TOUGH Workshop, Report LBL-29710, Lawrence Berkeley Laboratory, Berkeley, CA, pp. 139-142, September 13-14, 1990.

Bullivant, D.P., O'Sullivan, M.J., and Yang, Z., "Experiences Using Multigrid for Geothermal Simulation," Proceedings of the TOUGH Workshop '95, Report LBL-37200, Lawrence Berkeley Laboratory, Berkeley, CA, pp. 281-286, March 20-22, 1995.

Buscheck, T., and Nitao, J.J., "Modeling Hydrothermal Flow in Variably Saturated, Fractured, Welded Tuff During the Prototype Engineered Barrier System Field Test of the Yucca Mountain Project," Proceedings of the TOUGH Workshop, Report LBL-29710, Lawrence Berkeley Laboratory, Berkeley, CA, pp. 9-14, September 13-14, 1990.

Buscheck, T.A., and Nitao, J.J., "The Impact of Thermal Loading on Repository Performance at Yucca Mountain," Proceedings of the Third High Level Radioactive Waste Management International Conference, Las Vegas, NV, pp. 1003-1017, April 12-16, 1992.

Calore, C., Gianelli G., and Pruess, K., "Water-CO2 Version of MULKOM Code: A Tool for Studying the Origin and Trends of CO2 In Geothermal Reservoirs," Proceedings of the TOUGH Workshop, Report LBL-29710, Lawrence Berkeley Laboratory, Berkeley, CA, pp. 53-60, September 13-14, 1990.

Christian-Fear, T.L., and Webb, S.W., "Modification and Application of TOUGH2 as a Variable-Density, Saturated Flow Code and Comparison to SWIFT II Results," Proceedings of the TOUGH Workshop '95, Report LBL-37200, Lawrence Berkeley Laboratory, Berkeley, CA, pp. 28-33, March 20-22, 1995.

Cox, B.L., and Bodvarsson, G.S., "Preliminary Studies of Two-Phase Effects on Pressure Transient Data," Proceedings of the Eleventh Geothermal Reservoir Engineering Workshop, Stanford University, Stanford, CA, SGP-TR-84, pp. 7-14, Report LBL-21249, Lawrence Berkeley Laboratory, Berkeley, CA 1986.

Cox, B.L., Finsterle, S., and Yang, J.S.Y., "Experimental and Numerical Aqueous Flow Through a Partially Saturated Fracture," Proceedings of the Sixth Annual International Conference on High Level Radioactive Waste Management, American Nuclear Society and American Society of Civil Engineers, Eds., Las Vegas, NV, May 1-4, 1995.

Cox, B.L., and Pruess, K., Numerical experiments on convective heat transfer in water-saturated porous media at near-critical conditions, *Transport in Porous Media*, vol. 5, no. 3, pp. 299-323, 1990.

Cox, B.L., Pruess, K., and McKibbin, R., "Mathematical Modeling of Near-Critical Convection," Presented at the Thirteenth Geothermal Reservoir Engineering Workshop, Stanford University, Stanford, CA, Report LBL-24774, Lawrence Berkeley Laboratory, Berkeley, CA, January 19-21, 1988.

De la Torre, E. and Suarez, M.C., "DIOMRESK(k,m): An Efficient Method Based on Krylov Subspaces to Solve Big, Dispersed, Unsymmetrical Linear Systems," Proceedings of the TOUGH Workshop '95, Report LBL-37200, Lawrence Berkeley Laboratory, Berkeley, CA, pp. 299-304, March 20-22, 1995.

Dodge, F.T., and Green, R.T., "Pressure-Driven Gas Flow in Heated, Partially-Saturated Porous Media," Proceedings of the Fifth Annual International Conference on High Level Radioactive Waste Management, American Nuclear Society and American Society of Civil Engineers, Eds., Las Vegas, NV, May 22-26, 1994.

Doughty, C., "Flow Reduction Due To Degassing and Redissolution Phenomena," Proceedings of the TOUGH Workshop '95, Report LBL-37200, Lawrence Berkeley Laboratory, Berkeley, CA, pp. 227-232, March 20-22, 1995.

Doughty, C., and Pruess, K., A semi-analytical solution for heat pipe effects near high level nuclear waste packages buried in partially saturated geologic media, *International Journal of Heat and Mass Transfer*, vol. 31, no. 1, pp. 79-90, 1988.

Doughty, C., and Pruess, K., A similarity solution for two-phase fluid and heat flow near high-level nuclear waste packages emplaced in porous media, *International Journal of Heat and Mass Transfer*, vol. 33, no. 6, pp. 1205-1222, 1990.

Doughty, C., and Pruess, K., "Verification of TOUGH2 Against a Semianalytical Solution for Transient Two-Phase Fluid and Heat Flow in Porous Media," *Proceedings of the TOUGH Workshop*, Report LBL-29710, Lawrence Berkeley Laboratory, Berkeley, CA, pp. 113-120, September 13-14, 1990.

Doughty, C., and Pruess, K., "A Mathematical Model for Two-Phase Water, Air and Heat Flow Around a Linear Heat Source Emplaced in a Permeable Medium," Presented at the ASME/AICHE National Heat Transfer Conference, Minneapolis, MN, July 1991.

Doughty, C., and Pruess, K., A similarity solution for two-phase water, air, and heat flow near a linear heat source in a porous medium, *Journal of Geophysical Research*, vol. 97, B2, pp. 1821-1838, 1992.

Eugster, S.M., and Senger, R.K., "Investigation of Potential Water Inflow into a Ventilated Tunnel of the Proposed Low/Intermediate Level Waste Repository in Switzerland," *Proceedings of the TOUGH Workshop '95*, Report LBL-37200, Lawrence Berkeley Laboratory, Berkeley, CA, pp. 7-13, March 20-22, 1995.

Falta, R.W., and Brame, S., "Numerical Simulation of In-Situ DNAPL Remediation by Alcohol Flooding," *Proceedings of the TOUGH Workshop '95*, Report LBL-37200, Lawrence Berkeley Laboratory, Berkeley, CA, pp. 193-198, March 20-22, 1995.

Falta, R.W., Javandel, I., Pruess, K., and Witherspoon, P. A., Density-driven flow of gas in the unsaturated zone due to the evaporation of volatile organic compounds, *Water Resources Research*, vol. 25, no. 10, pp. 2159-2169, 1989.

Falta, R.W., and Pruess, K., "STMVOC: A Numerical Simulator for Three Phase Contaminant Transport in Nonisothermal System," *Proceedings of the TOUGH Workshop*, Report LBL-29710, Lawrence Berkeley Laboratory, Berkeley, CA, pp. 29-36, September 13-14, 1990.

Falta, R.W., Pruess, K., and Chesnut, D.A., Modeling advective contaminant transport during soil vapor extraction, *Groundwater*, Vol. 31, no. 6, pp. 1011-1020, 1993.

Falta, R.W., Pruess, K., ST2VOC user's guide, Report LBL-30758, Lawrence Berkeley Laboratory, Berkeley, CA, June 1991.

Falta, R.W., Pruess, K., Finsterle, S., and Battistelli, A., T2VOC user's guide, Report LBL-36400, Lawrence Berkeley Laboratory, Berkeley, CA, 1995.

Falta, R.W., Pruess, K., Javandel, I., and Witherspoon, P.A., Numerical modeling of steam injection for the removal of nonaqueous phase liquids from the subsurface. 1. Numerical formulation, *Water Resources Research*, vol. 28, no. 2, pp. 433-449, 1992.

Falta, R.W., Pruess, K., Javandel, I., and Witherspoon, P.A., Numerical modeling of steam injection for the removal of nonaqueous phase liquids from the subsurface. 2. Code validation and application, *Water Resources Research*, vol. 28, no. 2, pp. 451-564, 1992.

Farr, J.M., "Gaseous Transport of Volatile Organics in Porous Media: Comparison of Mathematical Models," *Proceedings of the TOUGH Workshop*, Report LBL-29710, Lawrence Berkeley Laboratory, Berkeley, CA, pp. 21-28, September 13-14, 1990.

Finsterle, S., FLG: Design calculation for a gas test at Grimsel Rock Laboratory, *Internier Bericht*, pp. 89-62, Nagra, July 1989.

Finsterle, S., ITOUGH2 user's guide version 2.2, Report LBL-34581, Lawrence Berkeley Laboratory, Berkeley, CA., 1993.

Finsterle, S., Inverse modeling of test SB4-VM2/216.7 at Wellenberg, Report LBL-35454, Lawrence Berkeley Laboratory, Berkeley, CA, March 1994.

Finsterle, S., ITOUGH2 command reference, Version 3.1, Report LBNL-40401, Lawrence Berkeley National Laboratory, Berkeley, CA, 1997.

Finsterle, S., Bodvarsson, G.S., and Chen, G., "Inverse Modeling as a Step in the Calibration of the LBL/USGS Site-Scale Model of Yucca Mountain," *Proceedings of the Sixth Annual International Conference on High Level Radioactive Waste Management*, American Nuclear Society and American Society of Civil Engineers, Eds., Las Vegas, NV, May 1-4, 1995.

Finsterle, S., and B. Faybishenko, Design and analysis of an experiment to determine hydraulic parameters of variably saturated porous media, paper submitted to *Advances in Water Resources*, Report LBNL-40245, Lawrence Berkeley National Laboratory, Berkeley, CA, 1997.

Finsterle, S. and Mishra, S., "Interpretation of Hydraulic Tests in a Two-Phase Flow System Using TOUGH," *Proceedings of the TOUGH Workshop*, Report LB-L29710, Lawrence Berkeley Laboratory, Berkeley, CA, pp. 133-138, September 13-14, 1990.

Finsterle, S., Moridis, G.J. and Pruess, K., A TOUGH2 equation-of-state module for the simulation of two-phase flow of air, water, and a miscible gelling liquid, Report LBL-36086, Lawrence Berkeley Laboratory, Berkeley, CA, May 1994.

Finsterle, S., Moridis, G., Pruess, K., and Persoff, P., Physical barriers formed from gelling liquids: Numerical design of laboratory and field experiments, EOS, *Transactions of the American Geophysical Union*, 1994 Spring Meeting Supplement, vol. 75, no. 16: 151, Report LBL-35315, Lawrence Berkeley Laboratory, Berkeley, CA, 1994.

Finsterle, S. C. M. Oldenburg, A.L. James, K. Pruess, G.J. Moridis, Mathematical modeling of permeation grouting and subsurface barrier performance, *Proceedings, International Containment Technology Conference and Exhibition*, St. Petersburg, Florida, February 9-12, 1997.

Finsterle, S., and P. Persoff, Determining permeability of tight rock samples using inverse modeling, *Water Resources Research*, 1997.

Finsterle, S., and Pruess, K., Design calculations for a combined ventilation and brine injection experiment at the Grimsel Rock Laboratory, Switzerland, Report LBL-34460, Lawrence Berkeley Laboratory, Berkeley, CA, October 1993.

Finsterle, S., and Pruess, K., Solving the estimation-identification problem in two-phase flow modeling, *Water Resources Research*, vol. 31, no. 4, pp. 913-924, 1995, Report LBL-34853, Lawrence Berkeley Laboratory, Berkeley, CA, 1995.

Finsterle, S., and Pruess, K., "Estimating Two-Phase Hydraulic Properties by Inverse Modeling," Proceedings of the Fifth Annual International Conference on High Level Radioactive Waste Management, American Nuclear Society and American Society of Civil Engineers, Eds., Las Vegas, NV, May 22-26, 1994.

Finsterle, S., and Pruess, K., Optimizing multiphase aquifer remediation using ITOUGH2, Report LBL-36088, Lawrence Berkeley Laboratory, Berkeley, CA., 1994.

Finsterle, S., and Pruess, K., "ITOUGH2: Solving TOUGH Inverse Problems," Proceedings of the TOUGH Workshop '95, Report LBL-37200, Lawrence Berkeley Laboratory, Berkeley, CA, pp. 287-292, March 20-22, 1995.

Finsterle, S., and Pruess, K., "Using Simulation-Optimization Techniques to Improve Multiphase Aquifer Remediation," Proceedings of the TOUGH Workshop '95, Report LBL-37200, Lawrence Berkeley Laboratory, Berkeley, CA, pp. 181-186, March 20-22, 1995.

Finsterle, S., Direct and inverse modeling of multiphase flow systems, Proceedings, 1st GAMM Conference on Modelling and Computation in Environmental Sciences, October 12/13, Stuttgart, Germany, Report LBL-38151, Lawrence Berkeley Laboratory, Berkeley, CA, 1995.

Finsterle, S., and K. Pruess, Automatic history matching of geothermal field performance, Proceedings, 17th New Zealand Geothermal Workshop, November 8-10, p. 193-198, Auckland, New Zealand, 1995.

Finsterle, S., K. Pruess, and P. Fraser, ITOUGH2 software qualification, Lawrence Berkeley National Laboratory, Report LBNL-39489, Berkeley, Calif., October 1996.

Finsterle, S., and K. Pruess, Design and analysis of a well test for determining two-phase hydraulic properties, Report LBNL-39620, Lawrence Berkeley National Laboratory, Berkeley, Calif., December 1996.

Finsterle, S., K. Pruess, D. P. Bullivant, and M. J. O'Sullivan, Application of inverse modeling to geothermal reservoir simulation, Proceedings, Twenty-Second Workshop on Geothermal Reservoir Engineering, Stanford University, Stanford, California, January 27-29, p. 309-316, 1997.

Finsterle, S., and K. Pruess, Development of inverse modeling techniques for geothermal applications, paper presented at the DOE Geothermal Program Review XV, San Francisco, CA, March 25-26, 1997, Report LBNL-40039, Lawrence Berkeley National Laboratory, Berkeley, CA, 1997.

Finsterle, S., Schlueter, E., and Pruess, K., Exploratory simulations of multiphase effects in gas injection and ventilation tests in an underground rock laboratory, Report LBL-28810, Lawrence Berkeley Laboratory, Berkeley, CA, 1990.

Finsterle, S., and Vomvoris, S., Inflow to Stripa validation drift under two-phase conditions: scoping calculations, NAGRA International Report NNIB 91-40, Wettingen, Switzerland, 1991.

Flint, A.L., Flint, L. E., and Hevesi, J.A., "The Influence of Long-Term Climate Change on Net Infiltration at Yucca Mountain, Nevada," Proceedings of the Fourth Annual International Conference on High Level Radioactive Waste Management, American Nuclear Society and American Society of Civil Engineers, Eds., Las Vegas, NV, April 1993.

Freeze, G.A., Larson, K. W., Davies, P.B., and Webb, S.W., "Using TOUGH2 to Model the Coupled Effects of Gas Generation, Repository Consolidation, and Multiphase Brine and Gas Flow at the Waste Isolation Pilot Plant," Proceedings of the TOUGH Workshop '95, Report LBL-37200, Lawrence Berkeley Laboratory, Berkeley, CA, pp. 34-39, March 20-22, 1995.

Gaulke, S., Bodvarsson, G.S., Aquino, B., Doughty, C., Okusu, N., Halfman, S., and Ripperda, M., Reservoir analysis of The Geysers geothermal field, Report LBL-1558, Lawrence Berkeley Laboratory, Berkeley, CA, 1988.

Geller, J., and Pruess, K., "On Water Infiltration in Rough-Walled Fractures," Proceedings of the Sixth Annual International Conference on High Level Radioactive Waste Management, American Nuclear Society and American Society of Civil Engineers, Eds., Las Vegas, NV, May 1-4, 1995.

Glass, R.J., Tidwell, V.C., Flint, A.L., Peplinski, W., and Castro, Y., "Fracture-Matrix Interaction in Topopah Spring Tuff: Experimental and Numerical Analysis," Proceedings of the Fifth Annual International Conference on High Level Radioactive Waste Management, American Nuclear Society and American Society of Civil Engineers, Eds., Las Vegas, NV, May 22-24, 1994.

Green, R.T., Martin, R.H., and Svedeman, S., "Use of TOUGH Computer Code to Simulate a Laboratory-Scale Experiment," Proceedings of the TOUGH Workshop, Report LBL-29710, Lawrence Berkeley Laboratory, Berkeley, CA, pp. 121-126, September 13-14, 1990.

Green, R.T., and Rice, G., "Numerical Analysis of a Proposed Percolation Experiment at the Pena Blanca Natural Analog Site," Proceedings of the Sixth Annual International Conference on High Level Radioactive Waste Management, American Nuclear Society and American Society of Civil Engineers, Las Vegas, NV, May 1995.

Hadgu, T., Zimmerman, R.W., and Bodvarsson, G.S., Coupled reservoir-wellbore simulation of geothermal reservoir behavior, Geothermics, vol. 24, no. 2, pp. 145-166, Report LBL-36141, Lawrence Berkeley Laboratory, Berkeley, CA, 1995.

Hadgu, T., Zimmerman, R.W., and Bodvarsson, G.S., "Coupling of the Reservoir Simulator TOUGH and the Wellbore Simulator WFSM," Proceedings of the TOUGH Workshop '95, Report LBL-37200, Lawrence Berkeley Laboratory, Berkeley, CA, pp. 84-89, March 20-22, 1995.

Halfman, S., Lippmann, M.J., and Bodvarsson, G.S., "Numerical Model of the Cerro Prieto Field," Proceedings of the Eleventh Geothermal Reservoir Engineering Workshop, Stanford University, Stanford, CA, SGP-TR-84, pp. 127-134, Report LBL-20523, Lawrence Berkeley Laboratory, Berkeley, CA, 1986.

Ho, C.K., "Modeling Infiltration into a Tuff Matrix from a Saturated Vertical Fracture," Proceedings of the Fifth Annual International Conference on High Level Radioactive Waste Management, American Nuclear Society and American Society of Civil Engineers, Eds., Las Vegas, NV, May 22-26, 1994.

Ho, C.K., "Studies of Non-Isothermal Flow in Saturated and Partially Saturated Porous Media," Proceedings of the Fifth Annual International Conference on High Level Radioactive Waste Management, American Nuclear Society and American Society of Civil Engineers, Eds., Las Vegas, NV, May 22-26, 1994.

Ho, C.K., "Assessing Alternative Conceptual Models of Fracture Flow," Proceedings of the TOUGH Workshop '95, Report LBL-37200, Lawrence Berkeley Laboratory, Berkeley, CA, pp. 323-330, March 20-22, 1995.

Ho, C.K., "Numerical Simulation of Multicomponent Evaporation and Gas-Phase Transport Using M2NOTS2," Proceedings of the TOUGH Workshop '95, Report LBL-37200, Lawrence Berkeley Laboratory, Berkeley, CA, pp. 221-225, March 20-22, 1995.

Ho, C.K., Dunn, E., and Sobolik, S.R., "Ventilation and Vapor-Phase Transport Near the ESF Tunnel," Proceedings of the Sixth Annual International Conference on High Level Radioactive Waste Management, American Nuclear Society and American Society of Civil Engineers, Eds., Las Vegas, NV, May 1-4, 1995.

Ho, C.K., and Eaton, R.R., "TOUGH2 Model of the G-Tunnel Heater Test," Proceedings of the Sixth Annual International Conference on High Level Radioactive Waste Management, American Nuclear Society and American Society of Civil Engineers, Eds., Las Vegas, NV, May 1-4, 1995.

Ho, C.K., and Wilson, M.L., "Assessing Alternative Conceptual Models of Fracture Flow," Proceedings of the Sixth Annual International Conference on High Level Radioactive Waste Management, American Nuclear Society and American Society of Civil Engineers, Eds., Las Vegas, NV, May 1-4, 1995.

Holfold, D.J., and Fayer M.J., "Unsaturated Zone Moisture and Vapor Movement Induced By Temperature Variations in Asphalt Barrier Field Lysimeters," Proceedings of the TOUGH Workshop, Report LBL-29710, Lawrence Berkeley Laboratory, Berkeley, CA, pp. 15-20 September 13-14, 1990.

Hudson, D. B., Flint, A.L., and Guertal, W.R., "Modeling a Poned Infiltration Experiment at Yucca Mountain, Nevada," Proceedings of the Fifth Annual International Conference on High Level Radioactive Waste Management, American Nuclear Society and American Society of Civil Engineers, Eds., Las Vegas, NV, May 22-26, 1994.

Javeri, V., "Analysis of Nuclide Transport Under Natural Convection and Time Dependent Boundary Condition Using TOUGH2," Proceedings of the TOUGH Workshop '95, Report LBL-37200, Lawrence Berkeley Laboratory, Berkeley, CA, pp. 1-6, March 20-22, 1995.

Karasaki, K., Segan, S., Pruess, K., and Vomvoris, S., A study of two-phase flow in fracture networks, Report LBL-34706, Lawrence Berkeley Laboratory, Berkeley, CA, 1994.

Kidd, E., "Energy Science and Technology Software Center," Proceedings of the TOUGH Workshop '95, Report LBL-37200, Lawrence Berkeley Laboratory, Berkeley, CA, pp. 277-280, March 20-22, 1995.

Kissling, W.M., White, S.P., O'Sullivan, M.J., Bullivant, D.P., and Brown, K.L., "Modeling Chloride and CO2 Chemistry at the Wairakei Geothermal Field, New Zealand," Proceedings of the Twenty-First Annual Geothermal Reservoir Engineering Workshop, Stanford University, Stanford, CA, January 1996.

Kovscek, A.R., Patzek, T.W., and Radke, C.J., "FOAM3D: A Numerical Simulator for Mechanistic Prediction of Foam Displacement in Multidimensions," Proceedings of the TOUGH Workshop '95, Report LBL-37200, Lawrence Berkeley Laboratory, Berkeley, CA, pp. 131-136, March 20-22, 1995.

Kwicklis, E.M., and Healy, R.W., Numerical investigation of steady liquid water flow in a variably saturated fracture network, Water Resources Research, vol. 29, no. 12, pp. 4091-4102, 1993.

Kwicklis, E., Healy, R. W., Lu, N., and Bodvarsson, G.S., "Application of TOUGH to Hydrologic Problems Related to the Unsaturated Zone Site Investigation at Yucca Mountain, Nevada," Proceedings of the TOUGH Workshop '95, Report LBL-37200, Lawrence Berkeley Laboratory, Berkeley, CA, pp. 335-343, March 20-22, 1995.

Lai, C.H., and Bodvarsson, G.S. "Numerical Studies of Cold Water Injection into Vapor-Dominated Geothermal Systems," Paper presented at Society of Petroleum Engineers Western National Meeting, Report SPE-21788, Long Beach, CA, March 1991.

Lai, C.H., Bodvarsson, G.S., and Truesdell, A. H., Modeling studies of heat transfer and phase distribution in two-phase geothermal reservoirs, Geothermics, vol. 23, no. 1, pp. 3-20, 1994.

Lai, C.H., Pruess, K., and Bodvarsson, G.S., On the accuracy of the MINC approximation, Report LBL-21025, Lawrence Berkeley Laboratory, Berkeley, CA, February 1986.

Lam, S., Hunsbedt, A., and Kruger, P., Analysis of the Stanford geothermal reservoir model experiments using the LBL reservoir simulator, Report SGP-TR-85, Stanford Geothermal Program, Stanford University, Stanford, CA, April 1985.

Lam, S.T., Hunsbedt, A., Kruger, P., and Pruess K., Analysis of the Stanford geothermal reservoir model experiments using the LBL reservoir simulator, Geothermics, vol. 17 no. 4, pp. 595-605, Report LBL-25957, Lawrence Berkeley Laboratory, Berkeley, CA, 1988.

Lefebvre, R., Modeling acid mine drainage in waste rock dumps, Proceedings of the TOUGH Workshop '95, Report LBL-37200, Lawrence Berkeley Laboratory, Berkeley, CA, pp. 239-245, March 20-22, 1995.

Lippmann, M.J., Aunzo, Z., Laky, C., Steingrimsson, B., Bodvarsson, G.S., Truesdell, A. H., Halfman-Dooley, S.E., and Cuellar, G., Pre-exploitation state of the Ahuachapán geothermal field, El Salvador, Geothermics, vol. 20, no. 1, pp. 1-22, 1991.

Lippmann, M.J., and Bodvarsson, G.S., A modeling study of the natural state of the Heber geothermal field, California, Geothermal Resources Council Trans. vol. 7, pp. 441-447, 1983.

Lippmann, M.J., and Bodvarsson, G.S., Numerical studies of the heat and mass transport in the Cerro Prieto geothermal field, Mexico, Water Resources Research, vol. 19, pp. 753-767, 1983.

Lippmann, M.J., and Bodvarsson, G.S., "The Generating Capacity of the Heber Geothermal Field, California," Proceedings of the Ninth Annual Geothermal Reservoir Engineering Workshop, Stanford University, Stanford, CA, Report SGP-TR-74, pp. 157-166, December 13-15, 1983.

Lippmann, M.J., and Bodvarsson, G.S., The Heber geothermal field, California: Natural state and exploitation modeling studies, J. Geophys. Res. vol. 90, no. B1, pp. 745-758, 1985.

Lippmann, M.J., Halfman, S.E., and Bodvarsson, G.S., "Quantitative Model of the Cerro Prieto Field," Proceedings of the Eleventh Geothermal Reservoir Engineering Workshop Stanford University, Stanford, CA, Report SGP-TR-93, pp. 127-134, January 21-23, 1986.

Lippmann, M.J., Haukwa, C., Bodvarsson, G.S., and Mainieri, A., "Preliminary Reservoir Engineering Studies of the Miravalles Geothermal Field," Proceedings of the Seventeenth Geothermal Reservoir Engineering Workshop Stanford University, Stanford, CA, Report SGP-TR-141, pp. 127-137, January 29-31, 1992.

Lippmann, M.J., Lacky, C., Bodvarsson, G.S., Retana, M., and Cuellar, G., "Hydrogeologic Model of the Ahuachán Geothermal Field, El Salvador," Proceedings of the Fourteenth Geothermal Reservoir Engineering Workshop Stanford University, Stanford, CA, January 24-26, Report SGP-TR-122, pp. 265-272, 1989.

Lippmann, M.J., Oldenburg, C.M., and Pruess, K., "Double-Diffusive Convection in Liquid-Dominated Geothermal Systems with High-Salinity Brines," Proceedings of the Nineteenth Geothermal Reservoir Engineering Workshop Stanford University, Stanford, CA, Report SGP-TR-147, pp. 209-216, Report LBL-35039, Lawrence Berkeley Laboratory, Berkeley, CA, 1994.

Lippmann, M.J., Oldenburg, C.M. and Pruess, K., "Heat and Mass Transfer in Hypersaline Geothermal Systems," Proceedings of the World Geothermal Congress, Florence, Italy, pp. 1933-1938, May 18-31, 1995.

Lippmann, M.J., Ripperda, M., Bodvarsson, G.S., Cuellar, G., and Escobar, C., "An exploitation model and performance predictions for the Ahuachapán geothermal field, El Salvador, Geothermics, vol. 20, no. 4, pp. 181-196, 1991.

Lippmann, M.J., Ripperda, M., Bodvarsson, G.S., Goranson, C. and Witherspoon, P. A., "The Ahuachapán geothermal field, El Salvador: Exploitation model, performance predictions and economic analysis, Report LBL-31132, Lawrence Berkeley Laboratory, Berkeley, CA, 1991.

Lippmann, M.J., and Truesdell, A.H., "Beneficial effects of groundwater entry into liquid-dominated geothermal systems, Geothermal Resources Council Trans., vol. 14, pp. 721-727, 1990.

Lippmann, M.J., and Truesdell, A.H., "Interaction of cold-water aquifers with exploited reservoirs of the Cerro Prieto geothermal systems, Geothermal Resources Council Trans., vol. 14, pp. 735-741, 1990.

Lippmann, M.J., and Truesdell, A.H., "Reservoir Simulation and Geochemical Study of Cerro Prieto I Wells," Proceedings of the 15th Geothermal Reservoir Engineering Workshop Stanford University, Stanford, CA, Report SGP-TR-130, pp. 211-220, January 23-25, 1990.

Lippmann, M.J., Truesdell, A.H., Mañón, A.M., and Halfman, S.E., "The Hydrogeologic-Geochemical Model of Cerro Prieto Revisited," Proceedings of the Fourteenth Geothermal Reservoir Engineering Workshop Stanford University, Stanford, CA, Report SGP-TR-122, pp. 163-172, January 24-26, 1989.

Lippmann, M.J., Truesdell, A.H., Mañón, A.M., Quijano, L., and Coplen, T., "Boiling and Condensation Processes in the Cerro Prieto Beta Reservoir Under Exploitation," Proceedings of the Seventeenth Geothermal Reservoir Engineering Workshop Stanford University, Stanford, CA, Report SGP-TR-141, pp. 205-214, January 29-31, 1992.

Lippmann, M.J., Tsang, C.F., Mangold, D. C., and Doughty, C., "Prediction of reinjection effects in the Cerro Prieto geothermal system, Geothermics, vol. 13, pp. 141-162, 1983.

Lupo, M.J. and Moridis, G.J., "Predicting the Distribution of Contamination from a Chlorinated Hydrocarbon Release," Proceedings of the TOUGH Workshop '95, Report LBL-37200, Lawrence Berkeley Laboratory, Berkeley, CA, pp. 163-168, March 20-22, 1995.

Manai, T., "EVEGAS (European Validation Exercise of Gas Migration Model) Project," Proceedings of the TOUGH Workshop '95, Report LBL-37200, Lawrence Berkeley Laboratory, Berkeley, CA, pp. 305-316, March 20-22, 1995.

McCartin T., Codell, R., and Nicholson, T., "Two-Phase Flow and Solute Transport Simulations in a Tuff Drillcore," Proceedings of the TOUGH Workshop, Report LBL-29710, Lawrence Berkeley Laboratory, Berkeley, CA, pp. 127-132, September 13-14, 1990.

McCraw, L.E., Flint, L.E., Bodvarsson, G.S. and Flint, A.L., "Numerical modeling of lateral infiltration into the Paintbrush Tuff at Yucca Mountain, Nevada, Report LBL-35389, Lawrence Berkeley Laboratory, Berkeley, CA, 1994.

McCray, J.E., and Falta, R.W., "Air Sparging for Subsurface Remediation: Numerical Analysis Using T2VOC," Proceedings of the TOUGH Workshop '95, Report LBL-37200, Lawrence Berkeley Laboratory, Berkeley, CA, pp. 211-217, March 20-22, 1995.

McGuinness, M.J., Blakeley, M., Pruess, K., and O'Sullivan M.J., "Geothermal heat pipe stability: solution selection by upstreaming and boundary conditions, Transport in Porous Media, vol. 11, pp. 71 - 100, 1993.

McKibbin, R., and Pruess, K., "Some effects of non-condensable gas in geothermal reservoirs with steam-water counterflow, Geothermics, vol. 18, no. 3, pp. 367-375, 1989.

McPherson, B., and Bredehoeft, J., "Analysis of Over-Pressure Mechanisms in the Uinta Basin, Utah," Proceedings of the TOUGH Workshop '95, Report LBL-37200, Lawrence Berkeley Laboratory, Berkeley, CA, pp. 157-162, March 20-22, 1995.

Menzies, A.J., and Forth, J.L., "Modeling the Response of the Geothermal System at Lihir Island, Papua, New Guinea, to Mine Dewatering," Proceedings of the TOUGH Workshop '95, Report LBL-37200, Lawrence Berkeley Laboratory, Berkeley, CA, pp. 245-251, March 20-22, 1995.

Mishra, S., Attanayake, M.P., and Bodvarsson, G.S., "Estimating properties of unsaturated fractured formations from injection and falloff tests, Report LBL-24796, Lawrence Berkeley Laboratory, Berkeley, CA, 1987.

Mishra, S., Attanayake, M.P., and Bodvarsson, G.S., "Injection and falloff test analysis to estimate properties of unsaturated fractures, AGU Monograph on Flow and Transport through Unsaturated Fractured Rocks, vol. 42, pp. 149-156, 1987.

Montazer, P., "Air-TOUGH, a Fully Three-Dimensional Linking of Atmosphere with Soil Using Eddy Diffusivity Concept and V-TOUGH," Proceedings of the TOUGH Workshop '95, Report LBL-37200, Lawrence Berkeley Laboratory, Berkeley, CA, pp. 331-334, March 20-22, 1995.

Moridis, G.J., "A New Set of Direct and Iterative Solvers for the TOUGH2 Family of Codes," Proceedings of the TOUGH Workshop '95, Report LBL-37200, Lawrence Berkeley Laboratory, Berkeley, CA, pp. 293-298, March 20-22, 1995.

Moridis, G.J., and Pruess, K., TOUGH simulations of Updegraff's set of fluid and heat flow problem, Report LBL-32611, Lawrence Berkeley Laboratory, Berkeley, CA, 1992.

Moridis, G.J., and Pruess, K., "Air Barriers for Waste Containment in the Subsurface," Proceedings of the TOUGH Workshop '95, Report LBL-37200, Lawrence Berkeley Laboratory, Berkeley, CA, pp. 175-180, March 20-22, 1995.

Moridis, G., and Pruess, K., T2CGI: a package of preconditioned conjugate gradient solvers for the TOUGH2 family of codes, Report LBL-36235, Lawrence Berkeley Laboratory, Berkeley, CA, 1995.

Moya, S.L., and Iglesias, E.R., "Numerical Simulation of Carbon Dioxide Effects in Geothermal Reservoirs," Proceedings of the TOUGH Workshop '95, Report LBL-37200, Lawrence Berkeley Laboratory, Berkeley, CA, pp. 119-130, March 20-22, 1995.

Niemi, A., and Bodvarsson, G.S., Preliminary capillary hysteresis simulations in fractured rocks, Yucca Mountain, Nevada. In: P.F. German (editor), Rapid and far-reaching hydrologic processes in the vadose zone, J. Contam. Hydrol., vol. 3, pp. 277-291, 1988.

Niemi, A., and Bodvarsson, G.S., Preliminary capillary hysteresis simulations for fractured rocks-model development and results of simulations, Report LBL-23593, Lawrence Berkeley Laboratory, Berkeley, CA, 1991.

Niemi, A., Pruess, K. and Bodvarsson, G.S., Incorporation of the capillary hysteresis model HYSTR into the numerical code TOUGH, Report LBL-23592, Lawrence Berkeley Laboratory, Berkeley, CA, 1991.

Niemi, A., Spencer, A., Attanayake, M.P. and Bodvarsson, G.S., Preliminary calculations of the effects of air and liquid water drilling on moisture conditions in unsaturated rocks, Report LBL-25073, Lawrence Berkeley Laboratory, Berkeley, CA, 1988.

Nitao, J.J., V-TOUGH - an enhanced version of the TOUGH code for the thermal and hydrologic simulation of large-scale problems in nuclear waste isolation, UCID-21954, Lawrence Livermore National Laboratory, Livermore, CA, 1989.

Nitao, J.J., "Increasing the Efficiency of the TOUGH Code for Running Large-Scale Problems in Nuclear Waste Isolation," Proceedings of the TOUGH Workshop, Report LBL-29710, Lawrence Berkeley Laboratory, Berkeley, CA, pp. 143-148, September 13-14, 1990.

Okabe, T., Osato, K., and Takasugi, S., "Case Study Using Faster TOUGH," Proceedings of the TOUGH Workshop, Report LBL-29710, Lawrence Berkeley Laboratory, Berkeley, CA, pp. 61-66, September 13-14, 1990.

Oldenburg, C.M., Benson, S., Pruess, K., Daisey, J., Brown, N., Gold, L., and MacFarlane J., "The SELECT Environmental Remedy Selection Tool: A Platform for T2VOC Multiphase Transport Modeling," Presented at the 1995 ASME/AIChE National Heat Transfer Conference, Portland, OR, August 1995.

Oldenburg, C.M., Hinkins, R.L., and Pruess, K., "On the Development of MPTOUGH2," Proceedings of the TOUGH Workshop '95, Report LBL-37200, Lawrence Berkeley Laboratory, Berkeley, CA, pp. 252-258, March 20-22, 1995.

Oldenburg, C.M., and Pruess, K., On numerical modeling of capillary barriers, Water Resources Research, vol. 29, no. 4, pp. 1045-1056, 1993.

Oldenburg, C.M., K. Pruess, K., and Lippmann, M.J., "Double-Diffusive Convection in Liquid-Dominated Geothermal Systems with High-Salinity Brines," Presented at the 19th Geothermal Reservoir Engineering Workshop Stanford University, Stanford, CA, Report LBL-35039, Lawrence Berkeley Laboratory, Berkeley, CA, January 1994.

Oldenburg, C.M., and Pruess, K., Numerical simulation of coupled flow and transport with TOUGH2: a verification study, Report LBL-35273, Lawrence Berkeley Laboratory, Berkeley, CA, 1994.

Oldenburg, C.M., and Pruess, K., T2DNM: radionuclide transport for TOUGH2, Report LBL-34868, Lawrence Berkeley Laboratory, Berkeley, CA, 1994.

Oldenburg, C.M., and Pruess, K., Dispersive transport dynamics in a strongly coupled groundwater-brine flow system, Water Resources Research, vol. 31, no. 2, pp. 289-302, 1995.

Oldenburg, C.M., and Pruess, K., "Strongly Coupled Single-Phase Flow Problems: Effects of Density Variation, Hydrodynamic Dispersion, and First Order Decay," Proceedings of the TOUGH Workshop '95, Report LBL-37200, Lawrence Berkeley Laboratory, Berkeley, CA, pp. 205-210, March 20-22, 1995.

Oldenburg, C.M., Pruess, K., and Lippmann M., "Heat and Mass Transfer in Hypersaline Geothermal Systems," Proceedings of the World Geothermal Congress 1995, pp. 1647-1652, International Geothermal Association, May 1995.

Oldenburg, C.M. and K. Pruess. Mixing with First-Order Decay in Variable Velocity Porous Media Flow, Transport in Porous Media, Vol. 22, pp. 161-180, 1996.

Oldenburg, C.M., K. Pruess and B.J. Travis. Reply to Comment on "Dispersive Transport Dynamics in a Strongly Coupled Groundwater-Brine Flow System," Water Resour. Res., Vol. 32, No. 11, pp. 3411 - 3412, 1996.

Oldenburg, C.M. and K. Pruess. Higher-Order Differencing for Geothermal Reservoir Simulation. Proceedings, Twenty-Second Workshop on Geothermal Reservoir Engineering, Stanford University, Stanford, CA, January 1997.

Oldenburg, C.M. and K. Pruess. Layered Thermohaline Convection in Hypersaline Geothermal Systems, in press in Transport in Porous Media, 1997.

O'Sullivan, M.J., "A Simple Model of a Vapor-Dominated Geothermal Reservoir," Proceedings of the TOUGH Workshop, Report LBL-29710, Lawrence Berkeley Laboratory, Berkeley, CA, pp. 37-44, September 13-14, 1990.

O'Sullivan, M.J., Bodvarsson, G.S., Pruess, K., and Blakeley M. R., Fluid and heat flow in gas-rich geothermal reservoirs, Society of Petroleum Engineers Journal, vol. 25, no. 2, pp. 215-226, April 1985.

O' Sullivan, M.J., and Bullivant, D.P., "A Graphical Interface to the TOUGH Family of Flow Simulators," Proceedings of the TOUGH Workshop '95, Report LBL-37200, Lawrence Berkeley Laboratory, Berkeley, CA, pp. 90-95, March 20-22, 1995.

Pantazidou M., "LNAPL Infiltration in the Vadose Zone: Comparisons of Physical and Numerical Simulations," Proceedings of the TOUGH Workshop '95, Report LBL-37200, Lawrence Berkeley Laboratory, Berkeley, CA, pp. 169-174, March- 20-22, 1995.

Persoff, P., Pruess, K., Benson, S., Wu, Y.S., Radke, C.J., Witherspoon, P.A., and Shikari, Y.A., Aqueous foams for control of gas migration and water coning in aquifer gas storage, Energy Sources, vol. 12, pp. 479-497, 1990.

Piepho, M.G., "Preliminary Analysis of Tank 241-C-106 Dryout Due to Large Postulated Leak and Vaporization," Proceedings of the TOUGH Workshop '95, Report LBL-37200, Lawrence Berkeley Laboratory, Berkeley, CA, pp. 40-45, March 20-22, 1995.

Poppei, J., and Fischer, D., "Prognostic Simulation of Reinjection - Research Project Geothermal Site Neustadt-Glewe, Germany," Proceedings of the TOUGH Workshop '95, Report LBL-37200, Lawrence Berkeley Laboratory, Berkeley, CA, pp. 96-100, March 20-22, 1995.

Pruess, K., Development of the general purpose simulator MULKOM, Annual Report 1982, Earth Sciences Division, Report LBL-15500, Lawrence Berkeley Laboratory, Berkeley, CA, 1983.

Pruess, K., GMINC - a mesh generator for flow simulations in fractured reservoirs, Report LBL-15227, Lawrence Berkeley Laboratory, Berkeley, CA, March 1983.

Pruess, K., Heat transfer in fractured geothermal reservoirs with boiling, Water Resources Research, vol. 19, no. 1, pp. 201-208, February 1983.

Pruess, K., A quantitative model of vapor dominated geothermal reservoirs as heat pipes in fractured porous rock, Geothermal Resources Council, Transactions, vol. 9, Part II, pp. 353-361, August 1985.

Pruess, K., TOUGH user's guide, Report LBL-20700, Lawrence Berkeley Laboratory, Berkeley, CA, and Nuclear Regulatory Commission Report NUREG/CR-4645, Washington, D.C., 1987.

Pruess, K., "Modeling of Fluid and Heat Flow in Fractured Geothermal Reservoirs," Proceedings of the International Symposium on Geothermal Energy, Kumamoto and Beppu, Japan, pp. 205-209, November 1988.

Pruess, K., SHAFT, MULKOM, TOUGH: a set of numerical simulators for multiphase fluid and heat flow, Report LBL-24430, Lawrence Berkeley Laboratory, Berkeley, CA, 1988.

Pruess, K., Modeling studies of multiphase fluid and heat flow processes in nuclear waste isolation, W. Lutze and R. C. Ewing, (eds.), Scientific Basis for Nuclear Waste Management XII, Materials Research Society Symposium Proceedings, Pittsburgh, PA, pp. 793-803, 1989.

Pruess, K., Modeling of geothermal reservoirs: fundamental processes, computer simulations and field applications, Geothermics, vol. 19, no. 1, pp. 315, 1990.

Pruess, K., Numerical modeling of gas migration at a proposed repository for low and intermediate level nuclear wastes at Oberbavensstock, Switzerland, Report LBL-25413, Lawrence Berkeley Laboratory, Berkeley, CA, 1990.

Pruess, K., "Overview of TOUGH2, A General-Purpose Numerical Simulator for Multiphase Nonisothermal Flow," Proceedings of the TOUGH Workshop, Report LBL 29710, Lawrence Berkeley Laboratory, Berkeley, CA, pp. 89-98, September 13-14, 1990.

Pruess, K., (editor), Proceedings of the TOUGH workshop, Report LBL-29710, Lawrence Berkeley Laboratory, Berkeley, CA, September 1990.

Pruess, K., EOS7, an equation-of-state module for the TOUGH2 simulator for two-phase flow of saline water and air, Report LBL-31114, Lawrence Berkeley Laboratory, Berkeley, CA, 1991.

Pruess, K., Grid orientation and capillary pressure effects in the simulation of water injection into depleted vapor zones, Geothermics, vol. 20, no. 5/6, pp. 257-277, 1991.

Pruess, K., "Grid Orientation Effects in the Simulation of Cold Water Injection into Depleted Vapor Zones," Presented at the Sixteenth Geothermal Reservoir Engineering Workshop, Stanford University, Stanford, CA, Report LBL-30117, Lawrence Berkeley Laboratory, Berkeley, CA, 1991.

Pruess, K., TOUGH2, a general-purpose numerical simulator for multiphase fluid and heat flow, Report LBL-29400, Lawrence Berkeley Laboratory, Berkeley, CA, May 1991.

Pruess, K., Analysis of flow processes during TCE infiltration in heterogeneous soils at the Savannah River Site, Aiken, South Carolina, Report LBL-32418, Lawrence Berkeley Laboratory, Berkeley, CA, June 1992.

Pruess, K., Brief guide to the MINC-method for modeling flow and transport in fractured media, Report LBL-32195, Lawrence Berkeley Laboratory Berkeley, CA, May 1992.

Pruess, K., Dispersion module for TOUGH2, Report LBL-32505, Lawrence Berkeley Laboratory Berkeley, CA, 1993.

Pruess, K., "Geysers Injection Modeling," Presented at the Geothermal Program Review XII, U.S. Department of Energy, Report LBL-35500, Lawrence Berkeley Laboratory, Berkeley, CA, April 1994.

Pruess, K., "Liquid-Phase Dispersion During Injection into Vapor-Dominated Reservoirs," Presented at the 19th Annual Geothermal Reservoir Engineering Workshop Stanford University, Stanford, CA., Report LBL-35059, Lawrence Berkeley Laboratory, Berkeley, CA, January 1994.

Pruess, K., On the validity of a Fickian diffusion model for the spreading of liquid infiltration plumes in partially saturated heterogeneous media, Computational Methods in Water Resources X, vol. 1, pp. 537-544, Kluwer Academic Publishers, Dordrecht, 1994.

Pruess, K., "Effective Parameters, Effective Processes: From Porous Flow Physics to In-Situ Remediation Technology," Paper presented at the VEGAS-Symposium, University of Stuttgart/Germany, Report LBL-37414, Lawrence Berkeley Laboratory, Berkeley, CA, September 25-27, 1995.

Pruess, K., "Numerical Simulation of Water Injection into Vapor-Dominated Reservoirs," Proceedings of the World Geothermal Congress, pp. 1673-1680, International Geothermal Association, May 1995.

Pruess, K., (editor), Proceedings of the TOUGH Workshop '95, Report LBL-37200, Lawrence Berkeley Laboratory, Berkeley, CA, March 1995.

Pruess, K., "Injection Plume Behavior in Fractured, Vapor-Dominated Reservoirs," Paper presented at the Twenty-First Annual Geothermal Reservoir Engineering Workshop, Stanford, University, Stanford, CA, January 1996.

Pruess, K. Effective Parameters, Effective Processes: From Porous Flow Physics to In Situ Remediation Technology. in: H. Kobus, B. Barczewski, H.P. Koschitzky (eds.), *Groundwater and Subsurface Remediation*, Springer, Berlin, Heidelberg, New York, pp. 183 - 193, 1996.

Pruess, K. Numerical Simulation Experiments on Water Seepage in Heterogeneous, Unsaturated Rock Fractures. Lawrence Berkeley National Laboratory Report LBL-38883, May 1996.

Pruess, K. A Fickian Diffusion Model for the Spreading of Liquid Plumes Infiltrating in Heterogeneous Media. *Transport in Porous Media*, Vol. 24, No. 1, pp. 1-33, 1996.

Pruess, K. On Water Seepage and Fast Preferential Flow in Heterogeneous, Unsaturated Rock Fractures. *J. Contam. Hydr.*, in press, 1997.

Pruess, K. On Vaporizing Water Flow in Hot Sub-Vertical Rock Fractures, *Transport in Porous Media*, in press, 1997.

Pruess, K., and Antunez, E., "Applications of TOUGH2 to Infiltration of Liquids in Media with Strong Heterogeneity," *Proceedings of the TOUGH Workshop '95*, Report LBL-37200, Lawrence Berkeley Laboratory, Berkeley, CA, pp. 69-76, March 20-22, 1995.

Pruess, K., and Bodvarsson, G.S., "A Seven-Point Finite Difference Method for Improved Grid Orientation Performance in Pattern Steam Floods," *Proceedings of the Seventh Society of Petroleum Engineers Symposium on Reservoir Simulation*, San Francisco, CA, Paper SPE-12252, pp. 175 - 184, 1983.

Pruess, K., and Bodvarsson, G.S., Thermal effects of reinjection in geothermal reservoirs with major vertical fractures, *J. Pet. Tech.*, vol. 36, no. 10, pp. 15671578, 1984.

Pruess, K., Bodvarsson, G.S., Schroeder, R.C., and Witherspoon, P.A., Model studies of the depletion of two-phase geothermal reservoirs, *Society of Petroleum Engineers Journal*, vol. 22, no. 2, pp. 280-290, April 1982.

Pruess, K., Bodvarsson, G.S., Stefansson, V. and Eliasson, E.T., The Krafla geothermal field, Iceland: 4. History match and prediction of individual well performance, *Water Resources, Res.*, vol. 20, no. 11, pp. 1561-1584, Report LBL-16203, Lawrence Berkeley Laboratory, Berkeley, CA, 1984.

Pruess, K., Calore, C., Celati, R., and Wu, Y.S. An analytical solution for heat transfer at a boiling front moving through a porous medium, *Int. J. of Heat and Mass Transfer*, vol. 30, no. 12, pp. 2595-2602, 1987.

Pruess, K., Celati, R., Calore, C., and D'Amore, F., "CO₂ Trends in the Depletion of the Larderello Vapor-Dominated Reservoir," Presented at the Tenth Geothermal Reservoir Engineering Workshop, Stanford University, Stanford, CA, Report LBL-19092, Lawrence Berkeley Laboratory, Berkeley, CA 1985.

Pruess, K., Celati, R., Calore, C., and Cappetti, G., "On Fluid and Heat Flow in Deep Zones of Vapor-Dominated Geothermal Reservoirs." Paper presented at the Twelfth Annual Geothermal Reservoir Engineering Workshop, Stanford University, Stanford, CA, Report LBL-22810, Lawrence Berkeley Laboratory, Berkeley, CA, pp. 89-96, 1987.

Pruess, K., and Eneedy, S., "Numerical Modeling of Injection Experiments at The Geysers," Presented at the Eighteenth Geothermal Reservoir Engineering Workshop, Stanford University, Stanford, CA, Report LBL-33423, Lawrence Berkeley Laboratory, Berkeley, CA January 26-28, 1993.

Pruess, K., Finsterle, S., Persoff, P., and Oldenburg, C., "Phenomenological Studies of Two-Phase Processes for Nuclear Waste Isolation." *Proceedings of the Fifth Annual International Conference on High Level Radioactive Waste Management*, American Nuclear Society and American Society of Civil Engineers, Eds., May 22-26, 1994.

Pruess, K., S. Finsterle, G. Moridis, C. Oldenburg, E. Antunez, and Y.S. Wu. Advances in the TOUGH2 Family of General-Purpose Reservoir Simulators. Lawrence Berkeley National Laboratory Report LBL-38573, April 1996.

Pruess, K. S. Finsterle, G. Moridis, C. Oldenburg, and Y.S. Wu, General-Purpose Reservoir Simulators: The TOUGH2 Family, *GRC Bulletin*, pp. 53 - 57, February 1997. (also: Lawrence Berkeley National Laboratory Report LBL-40140)

Pruess, K., and Karasaki, K., "Proximity Functions for Modeling Fluid and Heat Flow in Reservoirs with Stochastic Fracture Distributions," Presented at the 8th Geothermal Reservoir Engineering Workshop, Stanford University, Stanford, CA, December 1982.

Pruess, K., and Narasimhan, T.N., On fluid reserves and the production of superheated steam from fractured, vapor-dominated geothermal reservoirs, *J. Geophys. Res.*, vol. 87, no. B11, pp. 9329-9339, 1982.

Pruess, K., and Narasimhan, T.N., A practical method for modeling fluid and heat flow in fractured porous media, *Society of Petroleum Engineers Journal*, vol. 25, pp. 14-26, 1985.

Pruess, K., and Narasimhan, T.N., "Numerical Modeling of Multiphase and Nonisothermal Flow in Fractured Media," *Proceedings of the International Conference on Fluid Flow in Fractured Rocks*, Atlanta, GA, May 1988.

Pruess, K., C. Oldenburg, G. Moridis, and S. Finsterle. Water Injection into Vapor- and Liquid-Dominated Reservoirs: Modeling of Heat Transfer and Mass Transport, paper presented at the DOE Geothermal Program Review 15, San Francisco, CA, March 1997 (also: Lawrence Berkeley National Laboratory Report LBL-40120).

Pruess, K., and O'Sullivan, M., "Effects of Capillarity and Vapor Adsorption in the Depletion of Vapor-Dominated Geothermal Reservoirs." Presented at the Seventeenth Geothermal Reservoir Engineering Workshop, Stanford University, Stanford, CA, Report LBL-31692, Lawrence Berkeley Laboratory, Berkeley, CA, 1992.

Pruess, K., A. Simmons, Y.S. Wu and G. Moridis. TOUGH2 Software Qualification. Lawrence Berkeley National Laboratory Report LBL-38383, February 1996.

Pruess, K., and Tsang, Y.W., On two-phase relative permeability and capillary pressure of rough-walled rock fractures, *Water Resources Research*, vol. 26, no. 9, pp. 1915-1926, 1990.

Pruess, K., and Tsang, Y., "Modeling of Strongly Heat-Driven Flow Processes at a Potential High-Level Nuclear Waste Repository at Yucca Mountain, Nevada," *Proceedings of the Fourth Annual International High Level Radioactive Waste Management Conference*,

American Nuclear Society and American Society of Civil Engineers, Eds., Report LBL-33597, Lawrence Berkeley Laboratory, Berkeley, CA, April 26-30, 1993.

Pruess, K., and Tsang, Y., 1990, Thermal modeling for a potential high-level nuclear waste repository at Yucca Mountain, Nevada, Report LBL-35381, Lawrence Berkeley Laboratory, Berkeley, CA, 1994.

Pruess, K., Tsang, Y.W. and Wang, J.S.Y., Numerical studies of fluid and heat flow near high-level nuclear waste packages emplaced in partially saturated fractured tuff, Report LBL-18552, Lawrence Berkeley Laboratory, Berkeley, CA, November 1984.

Pruess, K., Tsang, Y.W., and Wang, J.S.Y., "Modeling of Strongly Heat-Driven Flow in Partially Saturated Fractured Porous Media," Proceedings of the Seventeenth International Congress on the hydrogeology of Rocks of Low Permeability, University of Arizona, Tucson, Arizona, pp. 486-497, 1985.

Pruess, K., and Wang, J.S.Y., TOUGH- a numerical model for nonisothermal unsaturated flow to study waste canister heating effects, Mat. Res. Soc. Symp. Proc., vol. 26, Scientific Basis for Nuclear Waste Management, G. L. McVay, ed., North Holland, New York, pp. 10131-1038, 1984.

Pruess, K. and Wang, J.S.Y., Numerical modeling of isothermal and nonisothermal flow in unsaturated fractured rock - a review, Flow and Transport Through Unsaturated Fracture Rock, D. Evans and T. Nicholson, (ed.), American Geophysical Union, Geophysical Monograph, vol. 42, pp. 11-21, 1987.

Pruess, K., Wang, J.S.Y., and Tsang, Y.W., Effective continuum approximation for modeling fluid and heat flow in fractured porous tuff, Report LBL-20778, Lawrence Berkeley Laboratory, Berkeley, CA, 1988.

Pruess, K., Wang, J.S.Y., and Tsang, Y.W., On thermohydrologic conditions near high-level nuclear wastes emplaced in partially saturated fractured tuff. 1. simulation studies with explicit consideration of fracture effects, Water Resources Research, 1990, vol. 26, no. 6, pp. 1235-1248, 1990.

Pruess, K., Wang, J.S.Y., and Tsang, Y.W., On thermohydrologic conditions near high-level nuclear wastes emplaced in partially saturated fractured tuff. 2. effective continuum approximation, Water Resources Research, 1990, vol. 26, no. 6, pp. 1249-1261, 1990.

Pruess, K., Weres, O., and Schroeder, R.C., Distributed parameter modeling of a producing vapor-dominated geothermal reservoir -- Serrazzano, Italy, Water Resources Research, vol. 19, no. 5, pp. 1219-1230, October 1983.

Pruess, K., Wilt, M., Bodvarsson, G.S., and Goldstein N.E., Simulation and resistivity modeling of a geothermal reservoir with waters of different salinity, Geothermics, vol. 12 no. 4, pp. 291-307, 1983.

Pruess, K., and Wu, Y.S., "A Semi-Analytical Method for Heat Sweep Calculations in Fractured Reservoirs," Proceedings of the Thirteenth Geothermal Reservoir Engineering Workshop, Stanford University, Stanford, CA, Report SGP-TR-113, pp. 219223, Report LBL-24463, Lawrence Berkeley Laboratory, Berkeley, CA, 1988.

Pruess, K., and Wu, Y.S., On PVT-data, well treatment and the preparation of input data for an isothermal gas-water-foam version of mulkom, Report LBL-25783, Lawrence Berkeley Laboratory, Berkeley, CA, August 1988.

Pruess, K., and Wu, Y.S., A new semianalytical method for numerical simulation of fluid and heat flow in fractured reservoirs, Society of Petroleum Engineers Adv. Tech. Ser., vol. 1, pp. 63-72, 1993.

Reeves, M. and Lingineni, S., "Drift-Scale Thermo-hydrologic Analyses for the Proposed Repository at Yucca Mountain, Nevada," Proceedings of the TOUGH Workshop '95, Report LBL-37200, Lawrence Berkeley Laboratory, Berkeley, CA, pp. 21-22, March 20-22, 1995.

Rulon, J., Bodvarsson, G.S., and Montazer, P., Preliminary numerical simulations of groundwater flow in the unsaturated zone, Yucca Mountain, Nevada, Report LBL-20553, Lawrence Berkeley Laboratory, Berkeley, CA, 1986.

Sato, T., Okabe, T., Osato, K., and Takasugi, S., "Graphical User Interface for TOUGH/TOUGH2 - Development of Database, Pre-Processor, and Post-Processor," Proceedings of the TOUGH Workshop '95, Report LBL--37200, Lawrence Berkeley Laboratory, Berkeley, CA, pp. 271-276, March 20-22, 1995.

Schluter, E. and Pruess, K., Sensitivity studies on parameters affecting gas release from an underground rock cavern, Report LBL-28818, Lawrence Berkeley Laboratory Berkeley, CA, 1990.

Seneviratne, A., and Findikakis, A.N., "The Effect of Vadose Zone Heterogeneities on Vapor Phase Migration and Aquifer Contamination by Volatile Organics," Proceedings of the TOUGH Workshop '95, Report LBL--37200, Lawrence Berkeley Laboratory, Berkeley, CA, pp. 226-227, March 20-22, 1995.

Senger, R. K., Zuidema, P., Hugi, M., Mishra, S., and Jaquet, O., "Investigating the Effects of Near-Field Characteristics on Gas and Water Transport from a L/ILW Repository," Presented at the SMIRT Post Conference Seminar No. 10, Report NIB 94-44, NAGRA, Wettingen, Switzerland, May 1994.

Senger, R.K., Investigation of two-phase flow associated with gas generation from a low/Intermediate-level waste repository, Report NIB 95-10, NAGRA Wettingen, Switzerland, February 1995.

Shaikh, M., Yeh, T.-C.J., and Rasmussen, T.C., "Two-Phase Nonisothermal Hydrologic Transport Simulations at the Apache Leap Tuff Field Site," Proceedings of the TOUGH Workshop, Report LBL-29710, Lawrence Berkeley Laboratory, Berkeley, CA, pp. 1-8, September 13-14, 1990.

Shan, C., "Verification of T2VOC Using an Analytical Solution for VOC Transport in Vadose Zone," Proceedings of the TOUGH Workshop '95, Report LBL-37200, Lawrence Berkeley Laboratory, Berkeley, CA, pp. 218-220, March 20-22, 1995.

Suarez M.C., and Manon A., "Injection of Cold Water and Air into a Two-Phase Volcanic Hydrothermal System," Proceedings of the TOUGH Workshop, Report LBL--29710, Lawrence Berkeley Laboratory, Berkeley, CA, pp. 45-52, September 13-14, 1990.

Suarez, M.C., and Samaniego, F., "Triple- Porosity/Permeability Flow in Faulted Geothermal Reservoirs: Two-Dimensional Effects," Proceedings of the TOUGH Workshop '95, Report LBL-37200, Lawrence Berkeley Laboratory, Berkeley, CA, pp. 113-118, March 20-22, 1995.

Todesco, M., "Modeling of Hydrothermal Circulation Applied to Active Volcanic Areas- The Case of Vulcano (Italy)," Proceedings of the TOUGH Workshop '95, Report LBL-37200, Lawrence Berkeley Laboratory, Berkeley, CA, pp. 107-112, March 20-22, 1995.

Tsang, Y.W., and Pruess, K., A study of thermally induced convection near a high-level nuclear waste repository in partially saturated fractured tuff, *Water Resources Research*, 23 (10), pp. 1958-1967, 1987.

Tsang, Y.W., and Pruess, K., Preliminary studies of gas phase flow effects and moisture migration at Yucca Mountain, Report LBL-28819, Lawrence Berkeley Laboratory, Berkeley, CA, 1989.

Tsang, Y.W., and Pruess, K., Further modeling studies of gas movement and moisture migration at Yucca Mountain, Nevada, Report LBL-29127, Lawrence Berkeley Laboratory, Berkeley, CA, 1990.

Tsang, Y.W., and Pruess, K., "Modeling Studies of Gas Movement and Moisture Migration at Yucca Mountain, Nevada," Proceedings of the TOUGH Workshop, Report LBL-29710, Lawrence Berkeley Laboratory, Berkeley, CA, pp. 99-106, September 13-14, 1990.

Tsang, Y.W., Pruess, K., and Wang, J.S.Y., "The Role of Fault Zones in Affecting Multiphase Flow at Yucca Mountain," Proceedings of the Fourth International Conference on High Level Radioactive Waste Management, American Nuclear Society and American Society of Civil Engineers, Eds., Las Vegas, NV, April 1993.

Updegraff, C.D., Comparison of strongly heat-driven flow codes for unsaturated media, Report SAND-88-7145, Sandia National Laboratories, Albuquerque, NM, August 1989.

Updegraff, C.D., and Bonano, E.J., "Comparison of Strongly Heat-Driven Flow Codes for Unsaturated Media," Presented at the International Conference and Workshop on the Validation of Flow and Transport Models for the Unsaturated Zone, Ruidoso, NM, May 1988.

Verma, A.K., Effects of phase transformation on steam-water relative permeabilities, Doctoral Dissertation, University of California, Berkeley, CA, Report LBL-20594, Lawrence Berkeley Laboratory, Berkeley, CA, March 1986.

Verma, A.K., and Pruess, K., "Enhancement of Steam Phase Relative Permeability Due To Phase Transformation Effects in Porous Media," Presented at the Eleventh Geothermal Reservoir Engineering Workshop, Stanford University, Stanford, CA., Report LBL-21027, Lawrence Berkeley Laboratory, Berkeley, Ca 1986.

Verma, A., and Pruess, K., Effects of silica redistribution on performance of high-level nuclear waste repositories in saturated geologic formations, in C.F. Tsang (ed.), *Coupled Processes Associated with Nuclear Waste Repositories*, Academic Press, NY, 1987.

Verma, A. and Pruess, K., Thermohydrologic conditions and silica redistribution near high-level nuclear wastes emplaced in saturated geological formations, *Journal of Geophysical Res.*, vol. 93, no. B2, pp. 1159-1173, 1988.

Verma, A.K., Pruess, K., Bodvarsson, G.S., Tsang, C.F., Witherspoon P.A., "Design and Development of a Test Facility to Study Two-Phase Steam/Water Flow in Porous Media," Paper presented at the Ninth Geothermal Reservoir Engineering Workshop, Stanford University, Stanford, CA., December 1983.

Verma, A.K., Pruess, K., Tsang, C.F. and Witherspoon P.A., "A Study of Two-Phase Concurrent Flow of Steam and Water in an Unconsolidated Porous Medium," Proceedings of the Twenty-Third National Heat Transfer Conference, American Society of Mechanical Engineers, Denver, CO, pp. 135143, 1985.

Wang, J.S.Y., Cook, N.G.W., Wollenberg, H.A., Carnahan, C.L., Javandel, I., and Tsang, C.F., "Geohydrologic Data and Models of Rainier Mesa and Their Implications to Yucca Mountain," Proceedings of the Fourth Annual International High Level Radioactive Waste Management Conference, American Nuclear Society and American Society of Civil Engineers, Eds., Las Vegas, NV, April 1993.

Wang, J.S.Y., and Narasimhan, T.N., Hydrological mechanisms governing fluid flow in fractured welded units and porous non-welded units at Yucca Mountain, Report LBL-21022, Lawrence Berkeley Laboratory, Berkeley, CA, 1986.

Wang, J.S.Y., and Narasimhan, Hydrologic modeling of vertical and lateral movement of partially saturated fluid flow near a fault zone at Yucca Mountain, Report LBL-23510, Lawrence Berkeley Laboratory, Berkeley, CA, June 1987.

Webb, S.W., TOUGH2 simulations of the TEVES project including the behavior of a single-component NAPL, SAND94-1639, Sandia National Laboratories, Albuquerque, NM, (in review).

Webb, S.W., and Chen, J.C., "Phasic Pressure Difference Effects in Two-Phase Flow for Dissolved Gas Exsolution," Proceedings of the TOUGH Workshop, Report LBL-29710, Lawrence Berkeley Laboratory, Berkeley, CA, pp. 107-112, September 13-14, 1990.

Webb, S.W., and Larson, K-W., "The Effect of Stratigraphic Dip on Multiphase Flow at the Waste Isolation Pilot Plant," Proceedings of the TOUGH Workshop '95, Report LBL-37200, Lawrence Berkeley Laboratory, Berkeley, CA, pp. 22-27, March 20-22, 1995.

Webb, S.W., Larson, K.W., and Christian-Fear, T.L., "Summary of Applications of TOUGH2 to the Evaluation of Multiphase Flow Processes at the WIPP," Proceedings of the TOUGH Workshop '95, Report LBL-37200, Lawrence Berkeley Laboratory, Berkeley, CA, pp. 46-51, March 20-22, 1995.

Webb, S.W., and Phelan, J.M., "Prediction of Single Component NAPL Behavior for the TEVES Project Using TVOC," Proceedings of the TOUGH Workshop '95, Report LBL-37200, Lawrence Berkeley Laboratory, Berkeley, CA, pp. 199-404, March, 20-22, 1995.

Webb, S.W., and Stormont, J.C., "Modeling of Capillary Barriers and Comparison to Data," Proceedings of the TOUGH Workshop '95, Report LBL-37200, Lawrence Berkeley Laboratory, Berkeley, CA, pp. 317-322, March 20-22, 1995.

Weir, G.J., White, S.P., and Kissing, W.M., "Reservoir Storage and Containment of Greenhouse Gases," Proceedings of the TOUGH Workshop '95, Report LBL-37200, Lawrence Berkeley Laboratory, Berkeley, CA, pp. 233-238, March 20-22, 1995.

White, S.P., "Speeding-Up TOUGH," Proceedings of the TOUGH Workshop, Report LBL-29710, Lawrence Berkeley Laboratory, Berkeley, CA, pp. 73-88, September 13-14, 1990.

White, S.P., "Transport of Reacting Chemicals in a Two-Phase Reservoir," Proceedings of the Sixteenth New Zealand Geothermal Workshop, Auckland, New Zealand, 1994

White, S.P., Multiphase non-isothermal transport of systems of reacting chemicals, *Water Resources Res.*, vol. 32, no. 7, pp. 1761-1772, 1995.

Witherspoon, P., Fuller, P., and Finsterle, S., "Three-Dimensional Multiphase Effects in Aquifer Gas Storage," Proceedings of the TOUGH Workshop '95, Report LBL-37200, Lawrence Berkeley Laboratory, Berkeley, CA, pp. 137-156, March 20-22, 1995.

Wittwer, C.S., Bodvarsson, G.S., Chornack, M.P., Flint, A.L., Flint, L.E., Lewis, B.B., Spengler, R.W., and Rautman, C.A., "Design of a Three-Dimensional Site-Scale Model for the Unsaturated Zone at Yucca Mountain, Nevada," Proceeding of the Third Annual International Conference on High Level Radioactive Waste Management, American Nuclear Society and American Society of Civil Engineers, Eds., Las Vegas, NV, April 1992.

Wittwer, C.S., Bodvarsson, G.S., Chornack, M.P., Flint, A.L., Flint, L.E., Lewis, B.B., Spengler, R.W., and Rautman, C.A., Development of a three-dimensional site-scale model for the unsaturated zone at Yucca Mountain, Nevada, Radioactive Waste Management and Environmental Restoration, Harwood Academic Publishers, GmbH, U.S., vol. 19, pp. 147-167, 1994.

Wittwer, C.S., Chen, G., and Bodvarsson, G.S., "Studies of the Role of Fault Zones on Fluid Flow Using the Site-Scale Numerical Model of Yucca Mountain," Proceedings of the Fourth Annual International Conference on High Level Radioactive Waste Management, American Nuclear Society and American Society of Civil Engineers, Eds., Las Vegas, NV, April 1993.

Wittwer, C.S., Chen, G., Bodvarsson, G.S., Chornack, M., Flint, A., Flint, L., Kwicklis, E. and Spengler, R., Preliminary development of the LBL/USGS three-dimensional site-scale model of Yucca Mountain, Nevada, Report LBL-37356, Lawrence Berkeley Laboratory, Berkeley, CA, 1995.

Wu, Y.S., Bandurraga, T.M., Ahlers, C.F., Finsterle, S., Chen, G., Haukwa, C., and Bodvarsson, G.S., "On Calibration of the UZ Site-Scale Model of Yucca Mountain," Submitted to the 7th International High-Level Nuclear Waste Management Conference, 1996.

Wu, Y.S., Bandurraga, T.M., Ahlers, C.F., Finsterle, S., Chen, G., Haukwa, C., Bodvarsson, G.S., Kwicklis, E., Rousseau, J., and Flint, L., Calibration and extension of the LBL/USGS three-dimensional site-scale model of Yucca Mountain, Nevada, Lawrence Berkeley Laboratory, Berkeley, CA, in press, 1996.

Wu, Y.S., and Pruess, K., A multiple-porosity method for simulation of naturally fractured petroleum reservoirs, SPE Reservoir Engineering, 3, pp. 327-336, 1988.

Wu, Y.S., and Pruess, K., "On Verification, Use, and Treatment of Non-Newtonian Behavior of the Numerical Simulator MULKOM-GWF," Proceedings of the TOUGH Workshop, Report LBL-29710, Lawrence Berkeley Laboratory, Berkeley, CA, pp. 73-88, September 13-14, 1990.

Wu, Y.S., Pruess, K. and Chen, Z.X., Buckley-Leverett flow in composite media, SPE Advanced Technology Series, vol. 1, No. 2, pp. 36-42, 1993.

Wu, Y.S., Pruess, K., Witherspoon, P.A., Displacement of a Newtonian fluid by a non-Newtonian fluid in a porous medium, Transport in Porous Media, vol. 6, pp. 115-142, 1991.

Xiang, Y., Mishra, S., and Dunlap, D., "Parametric Analysis of a Two-Dimensional Groundwater Flow Model of the Unsaturated Zone at Yucca Mountain," Proceedings of the TOUGH Workshop '95, Report LBL-37200, Lawrence Berkeley Laboratory, Berkeley, CA, March 20-22, 1995.

Zimmerman, R.W., and Bodvarsson, G.S., An approximate solution for study of one-dimensional absorption in unsaturated porous media, Water Resources Research, vol. 25, no. 6, pp. 1422-1428, Report LBL-25629, Lawrence Berkeley Laboratory, Berkeley, CA, 1989.

Zimmerman, R.W., and Bodvarsson, G.S., Semi-analytical solutions for flow problems in unsaturated porous media, ASME Monograph on Multiphase Transport in Porous Media, FED, vol. 82, HTD, vol. 27, pp. 23-28, 1989.

Zimmerman, R.W., and Bodvarsson, G.S., "Combined Analytical/Numerical Approaches to Solving Fluid Flow Problems in the Unsaturated Zone at Yucca Mountain," Proceeding of the International High-Level Radioactive Waste Management Conference, American Nuclear Society, Las Vegas, NV, Report LBL- 28358, Lawrence Berkeley Laboratory, Berkeley, CA, pp. 818-824, April 8-12, 1990.

Zimmerman, R.W., and Bodvarsson, G.S., "Incorporation into TOUGH of an Analytical Source/Sink Term for Fracture/Matrix Flow," Proceedings of the TOUGH Workshop, Report LBL-29710, Lawrence Berkeley Laboratory, Berkeley, CA, pp. 67-72, September 13-14, 1990.

Zimmerman, R.W., and Bodvarsson, G.S., "Combined Analytical/Numerical Approaches to Solving Fluid Flow Problems in the Unsaturated Zone at Yucca Mountain," Proceedings of the Second Annual International Conference on High Level Radioactive Waste Management, American Nuclear Society and American Society of Civil Engineers, Eds., Las Vegas, NV, 1991.

Zimmerman, R.W., and Bodvarsson, G.S., "Semi-Analytical Treatment of Fracture/Matrix Flow in a Dual Porosity Simulator for Unsaturated Fractured Rock Masses," Proceedings of the Third Annual International Conference on High-Level Radioactive Waste Management, American Nuclear Society and American Society of Civil Engineers, Eds., Las Vegas, NV, April 1992.

Zimmerman, R.W., and Bodvarsson, G.S., "Approximating the Imbibition and Absorption Behavior of a Distribution of Matrix Blocks by an Equivalent Spherical Block," Proceedings of the Fifth International High-Level Nuclear Waste Management Conference, Las Vegas, NV, no 4, pp. 2030-2037, 1994.

Zimmerman, R.W., and Bodvarsson, G.S., "A Simple Procedure for Estimating the Effective Hydraulic Conductivity of a Two-Dimensional Saturated or Partly-Saturated Fracture Network, Proceedings of the Sixth Annual International Conference on High Level Radioactive Waste Management, American Nuclear Society and American Society of Civil Engineers, Eds., Las Vegas, NV, May 1995.

Zimmerman, R.W., and Bodvarsson, G.S., Effective block size for imbibition or absorption in dual-porosity media, Geophysical Research Letters, vol. 22, no 11, pp. 1461-1464, Report LBL-37074, Lawrence Berkeley Laboratory, Berkeley, Ca, 1995.

Zimmerman, R.W., and Bodvarsson, G.S., Effective transmissivity of two-dimensional fracture networks, International Journal of Rock Mechanics, in press, 1996.

Zimmerman, R.W., Bodvarsson, G.S., Chen, G., and Hadgu, T., A, Numerical dual-porosity model with semi-analytical treatment of fracture/matrix flow, *Water Resources Research*, vol. 29, pp. 2127-2137, Report LBL-34148, Lawrence Berkeley Laboratory, Berkeley, CA, 1993.

Zimmerman, R.W., Bodvarsson, G.S., Flint, A.L., and Flint, L.E., "An Inverse Procedure for Estimating the Unsaturated Hydraulic Conductivity of Volcanic Tuff," *Proceedings of the Fourth Annual International High Level Radioactive Waste Management Conference*, American Nuclear Society and American Society of Nuclear Engineers, Eds., Las Vegas, NV, April 1993.

Zimmerman, R.W., Chen, G., Hadgu, T., and Bodvarsson, G.S., A numerical dual-porosity model with semi-analytical treatment of fracture/matrix flow, *Water Resources Res.*, no. 29, pp. 2127-2137, Report LBL-34148, Lawrence Berkeley Laboratory, Berkeley, CA, 1993.

Zimmerman, R.W., Chen, G., Hadgu, T., and Bodvarsson, G.S., Accuracy and efficiency of a semi-analytical dual-porosity simulator for flow in unsaturated fractured rock masses, *Radioactive Waste Management and Environmental Restoration*, vol. 19, no. 1, pp. 193-208, LBL-34323, 1994.

Zimmerman, R.W., Hadgu, T., and Bodvarsson, G.S., "A New Lumped-Parameter Approach to Simulating Flow Processes in Unsaturated Dual-Porosity Media," *Proceedings of the TOUGH Workshop*, Report LBL-37200, Lawrence Berkeley Laboratory, Berkeley, CA, pp. 259-264, September 13-14, 1990.

Zimmerman, R.W., Hadgu, and Bodvarsson, G.S., Coupling of a reservoir simulator and a wellbore simulator for geothermal applications, *Geothermal Resour. Council*, no. 17, pp. 499-505, Report LBL-34314, Lawrence Berkeley Laboratory, Berkeley, CA, 1993.

Zimmerman, R.W., Hadgu, T., and Bodvarsson, G.S., Transient dual-porosity simulations of unsaturated flow in fractured rocks, Report LBL-36807, Lawrence Berkeley Laboratory, Berkeley, CA, 1995.

Zimmerman, R.W., Kwicklis, E.M., and Bodvarsson, G.S., Absorption of water into porous blocks of various shapes and sizes, *Water Resources Research*, vol. 26, pp. 2797-2806, Report LBL-27511, Lawrence Berkeley Laboratory, Berkeley, CA, 1990.