



EXPLANATION


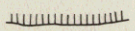




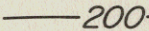



- 
- 
- Sparta Aquifer Outcrop**
- 
- 
- Well used for control**
- Supplemental control point**
- 
- Net sand thickness in Sparta Aquifer**
- 
- Approximate altitude of Piezometric surface, 1959**
- 
- Contour line showing approximate altitude of Piezometric surface, 1959**
- Contour interval, 50 feet**
- Datum is mean sea level!**
- 
- Area where Sparta wells will possibly flow**
- Net thickness of sand in the Sparta Aquifer, in feet**
- 
- 0-200**
- 
- 200-300**

Plate II
Isopachous Map of Net Sand in the Sparta Aquifer Containing Water Having Less Than 3,000 ppm Dissolved Solids, and Altitude of the Piezometric Surface in the Aquifer, Leon County

Texas Water Commission

0 1 2 3 4 5
 SCALE IN MILES

Base adapted from general highway map of the Texas Highway Department