

A'

9 10 11 12 13 14 15

San Antonio Water Board
 Streets water well
 San Antonio Water Board
 Street no. 17 water well
 San Antonio Water Board
 Peach and Alamo Streets no. 1 water well
 San Antonio Water Board
 Mission Field no. 9 water well

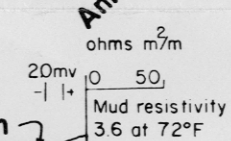
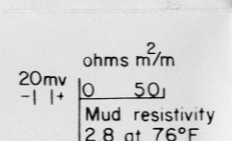
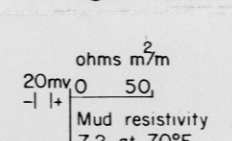
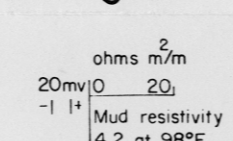
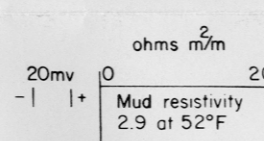
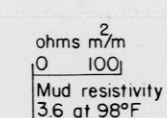
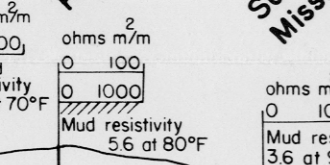
George Parker and C.L. McCune
 Tom Goad no. 1

Karl Arnold
 C.A. Goeth

H and J Drilling Co.
 George D. Wright no. 1

F.M. Frasher - P.G. Northrup et al
 W.I. Whitt no. 1

H and J Drilling Co. and
 Wilson Brothers Oil Co.
 Annie Chapaty no. 1



Kn
 Kta
 Kan
 Ka
 Kb
 Kg
 Kea

Wilcox group

Midway group

Navarro group

Taylor marl

Anacacho limestone

Austin chalk

Eagle Ford shale

Buda limestone

Grayson shale

Edwards and associated limestones

Mount Selman formation

Carrizo sand

Wilcox group

1400
 1200
 1000
 800
 600
 400
 Sea level
 200
 400
 600
 800
 1000

IN FEET