

LIPAN-KICKAPOO WATER CONSERVATION DISTRICT

P.O. Box 67

Vancourt, Texas 76955

Ph: 325-469-3988 Fax: 325-469-3989

Email: lkwcd@centex.net

August 13, 2010

Mr. J. Kevin Ward, Executive Administrator
Texas Water Development Board
P.O. Box 13231
Austin, TX 78711-3231

Dear Mr. Ward:

As presiding officer of Groundwater Management Area 7 (GMA 7), I am submitting the enclosed Desired Future Conditions (DFCs) for the aquifers in GMA 7, pursuant to Section 36.108 of the Texas Water Code. After many months of evaluating numerous Groundwater Availability Modeling scenarios, Aquifer Assessments, TWDB technical advice, and other technical advice, the 19 members of GMA 7 present at the July 29, 2010 meeting voted unanimously to adopt nine DFC resolutions. These resolutions include: the Dockum, Ellenburger-San Saba, Hickory, Lipan, Ogallala, Capitan Reef, Rustler, Marble Falls, and Edwards-Trinity (Plateau) aquifers.

The Desired Future Condition of a 7 foot average drawdown for the Edwards-Trinity (Plateau), the only major aquifer in GMA 7, is based on Scenario 10 of GAM Run 09-35, except for a 1 foot drawdown in Kinney County which is based on Scenario 3 of GAM Run 09-35. The remaining minor aquifers have various drawdowns.

The enclosed documents are:

1. Groundwater Management Area 7 Desired Future Conditions Resolutions # 07-29-10-1 through 07-29-10-9, the readopted Resolution # 05-21-10-3, and the voting record sheet (Exhibit A);
2. Groundwater Management Area 7 member districts' meeting notices for the July 29, 2010 meeting in which it adopted its DFC Resolutions (Exhibit B);
3. Groundwater Management Area 7 meeting minutes for the July 29, 2010 meeting, which were approved at a separate meeting on July 29, 2010 (Exhibit C); and
4. Groundwater Management Area 7 unapproved meeting minutes for the separate meeting on July 29, 2010 (Exhibit D).

If there are any questions or if additional information is required regarding this submission, please contact me at: (325) 469-3988; lkwcd@centex.net. Thank you for your time and consideration.

Sincerely,



Allan J. Lange
General Manager

Exhibit A

GROUNDWATER MANAGEMENT AREA 7

**ROLL CALL AND RECORD VOTES
OF MEETING**

JULY 29, 2010

ROLL		RECORD VOTE														
District	Present (P) Absent (A)	07-29-10-1			07-29-10-2			07-29-10-3			07-29-10-4			07-29-10-5		
		Y e s	N o	A b s	Y e s	N o	A b s	Y e s	N o	A b s	Y e s	N o	A b s	Y e s	N o	A b s
Coke County UWCD	P	✓			✓			✓			✓			✓		
Crockett County GCD	P	✓			✓			✓			✓			✓		
Edwards Aquifer Authority	A															
Glasscock County UWCD	P	✓			✓			✓			✓			✓		
Hickory UWCD #1	P	✓			✓			✓			✓			✓		
Hill Country UWCD	P	✓			✓			✓			✓			✓		
Irion County WCD	P	✓			✓			✓			✓			✓		
Kimble County GCD	P	✓			✓			✓			✓			✓		
Kinney County GCD	P	✓			✓			✓			✓			✓		
Lipan-Kickapoo WCD	P	✓			✓			✓			✓			✓		
Lone Wolf GCD	P	✓			✓			✓			✓			✓		
Menard County UWD	P	✓			✓			✓			✓			✓		
Middle Pecos GCD	P	✓			✓			✓			✓			✓		
Plateau UWC & SD	P	✓			✓			✓			✓			✓		
Real-Edwards C & RD	P	✓			✓			✓			✓			✓		
Santa Rita UWCD	P	✓			✓			✓			✓			✓		
Sterling County UWCD	P	✓			✓			✓			✓			✓		
Sutton County UWCD	P	✓			✓			✓			✓			✓		
Uvalde County UWCD	P	✓			✓			✓			✓			✓		
Wes-Tex GCD	P	✓			✓			✓			✓			✓		
TOTAL NUMBER OF DISTRICTS PRESENT	19	19			19			19			19			19		
Quorum (%) = 14	TOTALS	19	0	0	19	0	0	19	0	0	19	0	0	19	0	0

Caroline S. Lunge
Attest

Allen J. Lange
Presiding Officer

**Designation of Desired Future Conditions For
the Dockum Aquifer in
Groundwater Management Area 7**

WHEREAS, Groundwater Conservation Districts (GCDs) located within or partially within Groundwater Management Area 7 (GMA 7) are required under Chapter 36.108, Texas Water Code to conduct joint planning and designate the Desired Future Conditions of all relevant aquifers within GMA 7 for the next fifty year horizon, no later than September 1, 2010; and

WHEREAS, the Board Presidents or their Designated Representatives of GCDs in GMA 7 have held public meetings noticed and posted in accordance with state law and have reviewed and discussed groundwater availability model (GAM) runs and/or technical advice with input and comment from stakeholders within GMA7; and

WHEREAS, the GMA 7 designated representatives have received and considered Groundwater Availability Model Run 10-001 and GAM Run 10-025 and, herein, designate the following Desired Future Conditions for the Dockum Aquifer located within GMA 7 through the year 2060:

- 1) Upper Dockum, as delineated in figure 1 of TWDB GAM Run 10-001: net total drawdown not to exceed 29 feet in Midland County; and
- 2) Lower Dockum Aquifer, as delineated in figure 1 of TWDB GAM Run 10-001: net total drawdown not to exceed 4 feet in Ector, Mitchell, Pecos, Scurry, and Upton Counties, (Lone Wolf GCD, Middle Pecos GCD); and
- 3) Lower Dockum Aquifer as delineated in figure 1 of TWDB GAM Run 10-001: Drawdown not to exceed a net total of 39 feet in Nolan County (West-Tex GCD); and
- 4) the Dockum Aquifer is not relevant for joint planning purposes in all other areas of GMA 7.

NOW, THEREFORE BE IT RESOLVED, that the members of Groundwater Management Area 7 do hereby adopt the above described designation of the Desired Future Conditions for the Dockum Aquifer;


AND IT IS SO ORDERED AND PASSED THIS 29th DAY OF JULY, 2010.

Aves:



DESIGNATED REPRESENTATIVE - COKE COUNTY UWCD


DESIGNATED REPRESENTATIVE - CROCKETT COUNTY GCD


DESIGNATED REPRESENTATIVE - EDWARDS AQUIFER AUTHORITY



DESIGNATED REPRESENTATIVE - GLASSCOCK GCD


DESIGNATED REPRESENTATIVE - HICKORY UWCD #1


DESIGNATED REPRESENTATIVE - HILL COUNTRY UWCD



DESIGNATED REPRESENTATIVE - IRION COUNTY WCD


DESIGNATED REPRESENTATIVE - KIMBLE COUNTY GCD


DESIGNATED REPRESENTATIVE - KINNEY COUNTY GCD



DESIGNATED REPRESENTATIVE - LIPAN-KICKAPOO WCD


DESIGNATED REPRESENTATIVE - LONE WOLF GCD


DESIGNATED REPRESENTATIVE - MENARD COUNTY UWD



DESIGNATED REPRESENTATIVE - MIDDLE PECOS GCD


DESIGNATED REPRESENTATIVE - PLATEAU UWC & SD


DESIGNATED REPRESENTATIVE - REAL-EDWARDS CON & REC DIST


DESIGNATED REPRESENTATIVE - SANTA RITA UWCD


DESIGNATED REPRESENTATIVE - STERLING COUNTY UWCD


DESIGNATED REPRESENTATIVE - SUTTON COUNTY UWCD


DESIGNATED REPRESENTATIVE - UVALDE COUNTY WCD


DESIGNATED REPRESENTATIVE - WES-TEX GCD

Nays:

DESIGNATED REPRESENTATIVE -

DESIGNATED REPRESENTATIVE -

Abstaining:

DESIGNATED REPRESENTATIVE -

DESIGNATED REPRESENTATIVE -

STATE OF TEXAS §
GROUNDWATER §
MANAGEMENT AREA 7 §

RESOLUTION # 07-29-10-2

**Designation of Desired Future Conditions For
the Ellenburger-San Saba Aquifer in
Groundwater Management Area 7**

WHEREAS, Groundwater Conservation Districts (GCDs) located within or partially within Groundwater Management Area 7 (GMA 7) are required under Chapter 36.108, Texas Water Code to conduct joint planning and designate the Desired Future Conditions of all relevant aquifers within GMA 7 for the next fifty year horizon, no later than September 1, 2010; and

WHEREAS, the Board Presidents or their Designated Representatives of GCDs in GMA 7 have held public meetings noticed and posted in accordance with state law and have reviewed and discussed Aquifer Assessments and/or other technical advice with input and comment from stakeholders within GMA7; and

WHEREAS, the GMA 7 designated representatives have received and considered GTA Aquifer Assessment 08-08 and other technical advice and, herein, designate the following Desired Future Conditions for the Ellenburger-San Saba Aquifer located within GMA 7 through the year 2060:

- 1) total net decline in water levels within the Hickory UWCD No. 1, Hill Country UWCD, Kimble County GCD and Menard County UWD at the end of the fifty-year period shall not exceed five (5) feet below 2010 water levels in the aquifer;
- 2) the Ellenburger-San Saba aquifer is not relevant for joint planning purposes in all other areas of GMA 7.

NOW, THEREFORE BE IT RESOLVED, that the members of Groundwater Management Area 7 do hereby adopt the above described designation of the Desired Future Conditions for the Ellenburger-San Saba Aquifer;

AND IT IS SO ORDERED AND PASSED THIS 29th DAY OF JULY, 2010.

Ayes:


DESIGNATED REPRESENTATIVE - COKE COUNTY UWCD


DESIGNATED REPRESENTATIVE - CROCKETT COUNTY GCD

DESIGNATED REPRESENTATIVE - EDWARDS AQUIFER AUTHORITY

Rick Hart

DESIGNATED REPRESENTATIVE - GLASSCOCK GCD

Wald Huie

DESIGNATED REPRESENTATIVE - HICKORY UWCD #1

Paul Tylor

DESIGNATED REPRESENTATIVE - HILL COUNTRY UWCD

Scott

DESIGNATED REPRESENTATIVE - IRION COUNTY WCD

Jerry Kirby

DESIGNATED REPRESENTATIVE - KIMBLE COUNTY GCD

Tom Carney

DESIGNATED REPRESENTATIVE - KINNEY COUNTY GCD

Alan J. Dancy

DESIGNATED REPRESENTATIVE - LIPAN-KICKAPOO WCD

Sue Young

DESIGNATED REPRESENTATIVE - LONE WOLF GCD

Caroline S. Neuge

DESIGNATED REPRESENTATIVE - MENARD COUNTY UWD

Chuck R. Williams

DESIGNATED REPRESENTATIVE - MIDDLE PECOS GCD

Jon Cartwright

DESIGNATED REPRESENTATIVE - PLATEAU UWC & SD

Terry Bushong

DESIGNATED REPRESENTATIVE - REAL EDWARDS CON & REC DIST

Cody Wealther

DESIGNATED REPRESENTATIVE - SANTA RITA UWCD

Scott

DESIGNATED REPRESENTATIVE - STERLING COUNTY UWCD

Scott

DESIGNATED REPRESENTATIVE - SUTTON COUNTY UWCD

Tom

DESIGNATED REPRESENTATIVE - UVALDE COUNTY WCD

Steve B. Adams

DESIGNATED REPRESENTATIVE - WES-TEX GCD

Nays:

DESIGNATED REPRESENTATIVE -

DESIGNATED REPRESENTATIVE -

Abstaining:

DESIGNATED REPRESENTATIVE -

DESIGNATED REPRESENTATIVE -

STATE OF TEXAS §
GROUNDWATER §
MANAGEMENT AREA 7 §

RESOLUTION # 07-29-10-3

Designation of Desired Future Conditions For the Hickory Aquifer in Groundwater Management Area 7

WHEREAS, Groundwater Conservation Districts (GCDs) located within or partially within Groundwater Management Area 7 (GMA 7) are required under Chapter 36.108, Texas Water Code to conduct joint planning and designate the Desired Future Conditions of all relevant aquifers within GMA 7 for the next fifty year horizon, no later than September 1, 2010; and

WHEREAS, the Board Presidents or their Designated Representatives of GCDs in GMA 7 have held public meetings noticed and posted in accordance with state law and have reviewed and discussed Aquifer Assessments and/or other technical advice with input and comment from stakeholders within GMA7; and

WHEREAS, the GMA 7 designated representatives have received and considered GTA Aquifer Assessment 08-07 and other technical advice and, herein, designate the following Desired Future Conditions for the Hickory Aquifer located within GMA 7 through the year 2060:

- 1) total net decline in water levels within the Hickory UWCD No. 1, Hill Country UWCD, Kimble County GCD, and Menard County UWD, Llano County and the unprotected areas in McCulloch and San Saba Counties at the end of the fifty-year period shall not exceed seven (7) feet below 2010 water levels in the aquifer; and
- 2) the Hickory aquifer is not relevant for joint planning purposes in all other areas of GMA 7.

NOW, THEREFORE BE IT RESOLVED, that the members of Groundwater Management Area 7 do hereby adopt the above described designation of the Desired Future Conditions for the Hickory Aquifer;

AND IT IS SO ORDERED AND PASSED THIS 29th DAY OF JULY, 2010.

Aves:


DESIGNATED REPRESENTATIVE - COKE COUNTY UWCD


DESIGNATED REPRESENTATIVE - CROCKETT COUNTY GCD

DESIGNATED REPRESENTATIVE - EDWARDS AQUIFER AUTHORITY

Ricky Harts
DESIGNATED REPRESENTATIVE - GLASSCOCK GCD

Walden Hill
DESIGNATED REPRESENTATIVE - HICKORY UWCD #1

Paul Taylor
DESIGNATED REPRESENTATIVE - HILL COUNTRY UWCD

Swartz
DESIGNATED REPRESENTATIVE - IRION COUNTY WCD

Jerry Rudy
DESIGNATED REPRESENTATIVE - KIMBLE COUNTY GCD

Tom Casner
DESIGNATED REPRESENTATIVE - KINNEY COUNTY GCD

William Vance
DESIGNATED REPRESENTATIVE - LIPAN KICKAPOO WCD

Sue Young
DESIGNATED REPRESENTATIVE - LONE WOLF GCD

Caroline B. Penney
DESIGNATED REPRESENTATIVE - MENARD COUNTY UWD

Charles R. Williams
DESIGNATED REPRESENTATIVE - MIDDLE PECOS GCD

Jon Cartwright
DESIGNATED REPRESENTATIVE - PLATEAU UWC & SD

Terry Bushong
DESIGNATED REPRESENTATIVE - REAL EDWARDS CON & REC DIST

Cindy Dea Chesty
DESIGNATED REPRESENTATIVE - SANTA RITA UWCD

Scott
DESIGNATED REPRESENTATIVE - STERLING COUNTY UWCD

[Signature]
DESIGNATED REPRESENTATIVE - SUTTON COUNTY UWCD

[Signature]
DESIGNATED REPRESENTATIVE - UVALDE COUNTY WCD

Dale B. Aldan
DESIGNATED REPRESENTATIVE - WES-TEX GCD

Nays:

DESIGNATED REPRESENTATIVE -

DESIGNATED REPRESENTATIVE -

Abstaining:

DESIGNATED REPRESENTATIVE -

DESIGNATED REPRESENTATIVE -

STATE OF TEXAS §
GROUNDWATER §
MANAGEMENT AREA 7 §

RESOLUTION # 07-29-10-4

**Designation of Desired Future Conditions For
the Lipan Aquifer in
Groundwater Management Area 7**

WHEREAS, Groundwater Conservation Districts (GCDs) located within or partially within Groundwater Management Area 7 (GMA 7) are required under Chapter 36.108, Texas Water Code to conduct joint planning and designate the Desired Future Conditions of all relevant aquifers within GMA 7 for the next fifty year horizon, no later than September 1, 2010; and

WHEREAS, the Board Presidents or their Designated Representatives of GCDs in GMA 7 have held public meetings noticed and posted in accordance with state law and have reviewed and discussed groundwater availability model (GAM) runs and/or other technical advice with input and comment from stakeholders within GMA7; and

WHEREAS, the GMA 7 designated representatives have received and considered Groundwater Availability Model Run 07-13, GAM Run 10-002, and other technical advice and, herein, designate the following Desired Future Conditions for the Lipan Aquifer located within GMA 7 excluding the areas declared not relevant for joint planning purposes through the year 2060:

- 1) within the boundaries of the Lipan-Kickapoo WCD in Concho, Runnels, and Tom Green Counties: continue to use 100% of all available groundwater annually with annual fluctuations of water levels and zero (0) net draw down in water levels over the next 50 years; and
- 2) the Lipan aquifer is not relevant for joint planning purposes outside the boundaries of the Lipan-Kickapoo WCD.

NOW, THEREFORE BE IT RESOLVED, that the members of Groundwater Management Area 7 do hereby adopt the above described designation of the Desired Future Conditions for the Lipan Aquifer;

AND IT IS SO ORDERED AND PASSED THIS 29th DAY OF JULY, 2010.

Ayes:


DESIGNATED REPRESENTATIVE - COKE COUNTY UWCD


DESIGNATED REPRESENTATIVE - CROCKETT COUNTY GCD

DESIGNATED REPRESENTATIVE - EDWARDS AQUIFER AUTHORITY

Ruby Hard

DESIGNATED REPRESENTATIVE - GLASSCOCK GCD

Wade Davis

DESIGNATED REPRESENTATIVE - HICKORY UWCD #1

Paul [unclear]

DESIGNATED REPRESENTATIVE - HILL COUNTRY UWCD

Scott [unclear]

DESIGNATED REPRESENTATIVE - IRION COUNTY WCD

Gary Kirby

DESIGNATED REPRESENTATIVE - KIMBLE COUNTY GCD

Tom Connor

DESIGNATED REPRESENTATIVE - KENNEY COUNTY GCD

William [unclear]

DESIGNATED REPRESENTATIVE - LIPAN-KICKAPOO WCD

Sue Young

DESIGNATED REPRESENTATIVE - LONE WOLF GCD

Caroline K. Reeves

DESIGNATED REPRESENTATIVE - MENARD COUNTY UWD

Charles R. Williams

DESIGNATED REPRESENTATIVE - MIDDLE PECOS GCD

Jon Cartwright

DESIGNATED REPRESENTATIVE - PLATEAU UWC & SD

Terry Bushong

DESIGNATED REPRESENTATIVE - REAL EDWARDS CON & REC DIST

Cindy Weatherly

DESIGNATED REPRESENTATIVE - SANTA RITA UWCD

Scott [unclear]

DESIGNATED REPRESENTATIVE - STERLING COUNTY UWCD

[unclear signature]

DESIGNATED REPRESENTATIVE - SUTTON COUNTY UWCD

[unclear signature]

DESIGNATED REPRESENTATIVE - UVALDE COUNTY WCD

Debra B. Cason

DESIGNATED REPRESENTATIVE - WES-TEX GCD

Nays:

DESIGNATED REPRESENTATIVE -

DESIGNATED REPRESENTATIVE -

Abstaining:

DESIGNATED REPRESENTATIVE -

DESIGNATED REPRESENTATIVE -

STATE OF TEXAS §
 §
GROUNDWATER §
MANAGEMENT AREA 7 §

RESOLUTION # 07-29-10-5

**Designation of Desired Future Conditions For
the Ogallala Aquifer in
Groundwater Management Area 7**

WHEREAS, Groundwater Conservation Districts (GCDs) located within or partially within Groundwater Management Area 7 (GMA 7) are required under Chapter 36.108, Texas Water Code to conduct joint planning and designate the Desired Future Conditions of all relevant aquifers within GMA 7 for the next fifty year horizon, no later than September 1, 2010; and

WHEREAS, the Board Presidents or their Designated Representatives of GCDs in GMA 7 have held public meetings noticed and posted in accordance with state law and have reviewed and discussed groundwater availability model (GAM) runs and/or Aquifer Assessments and/or other technical advice with input and comment from stakeholders within GMA7; and

WHEREAS, the GMA 7 designated representatives have received and considered Groundwater Availability Model 09-027 and technical advice and, herein, designate the following Desired Future Condition for the Ogallala Aquifer located within GMA 7 through the year 2060:

- 1) total decline in volume of water within Ector, Glasscock, and Midland counties in the southern portion of the Ogallala aquifer within GMA 7 at the end of the fifty-year period shall not exceed 50 percent of the volume in the aquifer in the year 2010.
- 2) the Ogallala Aquifer is not relevant for joint planning purposes in all other areas of GMA 7.

NOW, THEREFORE BE IT RESOLVED, that the members of Groundwater Management Area 7 do hereby adopt the above described designation of the Desired Future Conditions for the Ogallala Aquifer;

AND IT IS SO ORDERED AND PASSED THIS 29th DAY OF JULY, 2010.

Aves:


DESIGNATED REPRESENTATIVE - COKE COUNTY UWCD


DESIGNATED REPRESENTATIVE - CROCKETT COUNTY GCD

DESIGNATED REPRESENTATIVE - EDWARDS AQUIFER AUTHORITY

Ricky Howard

DESIGNATED REPRESENTATIVE - GLASSCOCK GCD

Chad McKie

DESIGNATED REPRESENTATIVE - HICKORY UWCD #1

Paul Zyl

DESIGNATED REPRESENTATIVE - HILL COUNTRY UWCD

Scott

DESIGNATED REPRESENTATIVE - IRION COUNTY WCD

Jerry Kutz

DESIGNATED REPRESENTATIVE - KIMBLE COUNTY GCD

John Lamm

DESIGNATED REPRESENTATIVE - KINNEY COUNTY GCD

John D. Lange

DESIGNATED REPRESENTATIVE - LIPAN-KICKAPOO WCD

Lee Young

DESIGNATED REPRESENTATIVE - LONE WOLF GCD

Caroline B. Kuzay

DESIGNATED REPRESENTATIVE - MENARD COUNTY UWD

Charles William

DESIGNATED REPRESENTATIVE - MIDDLE PECOS GCD

Jon Cartwright

DESIGNATED REPRESENTATIVE - PLATEAU UWC & SD

Terry Bushong

DESIGNATED REPRESENTATIVE - REAL- EDWARDS CON & REC DIST

Cindy Westberg

DESIGNATED REPRESENTATIVE - SANTA RITA UWCD

Scott

DESIGNATED REPRESENTATIVE - STERLING COUNTY UWCD

[Signature]

DESIGNATED REPRESENTATIVE - SUTTON COUNTY UWCD

[Signature]

DESIGNATED REPRESENTATIVE - UVALDE COUNTY WCD

Paul B. Adams

DESIGNATED REPRESENTATIVE - WES-TEX GCD

Nays:

DESIGNATED REPRESENTATIVE -

DESIGNATED REPRESENTATIVE -

Abstaining:

DESIGNATED REPRESENTATIVE -

DESIGNATED REPRESENTATIVE -

STATE OF TEXAS §
GROUNDWATER §
MANAGEMENT AREA 7 §

RESOLUTION # 07-29-10-6

**Designation of Desired Future Conditions For
the Capitan Reef Aquifer in
Groundwater Management Area 7**

WHEREAS, Groundwater Conservation Districts (GCDs) located within or partially within Groundwater Management Area 7 (GMA 7) are required under Chapter 36.108, Texas Water Code to conduct joint planning and designate the Desired Future Conditions of all relevant aquifers within GMA 7 for the next fifty year horizon, no later than September 1, 2010; and

WHEREAS, the Board Presidents or their Designated Representatives of GCDs in GMA 7 have held public meetings noticed and posted in accordance with state law and have reviewed and discussed Aquifer Assessments and/or other technical advice with input and comment from stakeholders within GMA7; and

WHEREAS, the GMA 7 designated representatives have received and considered technical advice and, herein, designate the following Desired Future Conditions for the Capitan Reef Aquifer located within GMA 7 through the year 2060:

- 1) total net decline in water levels within the Middle Pecos GCD at the end of the fifty-year period shall not exceed fifteen (15) feet below water levels in the unconfined portion of the aquifer in the year 2010; and
- 2) total net decline in water levels at the end of the fifty-year period shall not exceed two hundred (200) feet below water levels in the confined portion of the aquifer in the year 2010; and
- 3) the aquifer is not relevant for joint planning purposes outside the boundaries of the Middle Pecos GCD.


NOW, THEREFORE BE IT RESOLVED, that the members of Groundwater Management Area 7 do hereby adopt the above described designation of the Desired Future Conditions for the Capitan Reef Aquifer;


AND IT IS SO ORDERED AND PASSED THIS 29th DAY OF JULY, 2010.


Aves:


DESIGNATED REPRESENTATIVE - COKE COUNTY UWCD


DESIGNATED REPRESENTATIVE - CROCKETT COUNTY GCD



DESIGNATED REPRESENTATIVE - EDWARDS AQUIFER AUTHORITY



DESIGNATED REPRESENTATIVE - GLASSCOCK GCD



DESIGNATED REPRESENTATIVE - HICKORY UWCD #1


DESIGNATED REPRESENTATIVE - HILL COUNTRY UWCD



DESIGNATED REPRESENTATIVE - IRION COUNTY WCD



DESIGNATED REPRESENTATIVE - KIMBLE COUNTY GCD



DESIGNATED REPRESENTATIVE - KINNEY COUNTY GCD



DESIGNATED REPRESENTATIVE - LYAN-KICKAPOO WCD



DESIGNATED REPRESENTATIVE - LONE WOLF GCD



DESIGNATED REPRESENTATIVE - MENARD COUNTY UWD


DESIGNATED REPRESENTATIVE - MIDDLE PECOS GCD


DESIGNATED REPRESENTATIVE - PLATEAU UWC & SD


DESIGNATED REPRESENTATIVE - REAL EDWARDS CON & REC DIST


DESIGNATED REPRESENTATIVE - SANTA RITA UWCD


DESIGNATED REPRESENTATIVE - STERLING COUNTY UWCD


DESIGNATED REPRESENTATIVE - SUTTON COUNTY UWCD


DESIGNATED REPRESENTATIVE - UVALDE COUNTY WCD


DESIGNATED REPRESENTATIVE - WES-TEX GCD

Nays:

DESIGNATED REPRESENTATIVE -

DESIGNATED REPRESENTATIVE -

Abstaining:

DESIGNATED REPRESENTATIVE -

DESIGNATED REPRESENTATIVE -

**Designation of Desired Future Conditions For
the Rustler Aquifer in
Groundwater Management Area 7**

WHEREAS, Groundwater Conservation Districts (GCDs) located within or partially within Groundwater Management Area 7 (GMA 7) are required under Chapter 36.108, Texas Water Code to conduct joint planning and designate the Desired Future Conditions of all relevant aquifers within GMA 7 for the next fifty year horizon, no later than September 1, 2010; and

WHEREAS, the Board Presidents or their Designated Representatives of GCDs in GMA 7 have held public meetings noticed and posted in accordance with state law and have reviewed and discussed Aquifer Assessments and/or other technical advice with input and comment from stakeholders within GMA7; and

WHEREAS, the GMA 7 designated representatives have received and considered other technical advice and, herein, designate the following Desired Future Conditions for the Rustler Aquifer located within GMA 7 through the year 2060:

- 1) total net decline in water levels within the Middle Pecos GCD at the end of the fifty-year period shall not exceed three hundred (300) feet below water levels in the aquifer in the year 2010; and
- 2) the aquifer is not relevant for joint planning purposes outside the boundaries of the Middle Pecos GCD.

NOW, THEREFORE BE IT RESOLVED, that the members of Groundwater Management Area 7 do hereby adopt the above described designation of the Desired Future Conditions for the Rustler Aquifer;

AND IT IS SO ORDERED AND PASSED THIS 29th DAY OF JULY, 2010.

Ayes:


DESIGNATED REPRESENTATIVE - COKE COUNTY UWCD


DESIGNATED REPRESENTATIVE - CROCKETT COUNTY GCD

DESIGNATED REPRESENTATIVE - EDWARDS AQUIFER AUTHORITY

Ricky Harst

DESIGNATED REPRESENTATIVE - GLASSCOCK GCD

W. D. Blum

DESIGNATED REPRESENTATIVE - HICKORY UWCD #1

Paul Zyl

DESIGNATED REPRESENTATIVE - HILL COUNTRY UWCD

Scott Hill

DESIGNATED REPRESENTATIVE - IRION COUNTY WCD

Derry Keger

DESIGNATED REPRESENTATIVE - KIMBLE COUNTY GCD

John Casner

DESIGNATED REPRESENTATIVE - KINNEY COUNTY GCD

Alan D. Nunge

DESIGNATED REPRESENTATIVE - LIPAN-KICKAPOO WCD

Sue Young

DESIGNATED REPRESENTATIVE - LONE WOLF GCD

Caroline R. Lunge

DESIGNATED REPRESENTATIVE - MENARD COUNTY UWD

Charles R. Williams

DESIGNATED REPRESENTATIVE - MIDDLE PECOS GCD

Jon Cartwright

DESIGNATED REPRESENTATIVE - PLATEAU UWC & SD

Terry Bushong

DESIGNATED REPRESENTATIVE - REAL - EDWARDS CON & REC DIST

Cindy Deakley

DESIGNATED REPRESENTATIVE - SANTA RITA UWCD

Scott Hill

DESIGNATED REPRESENTATIVE - STERLING COUNTY UWCD

DESIGNATED REPRESENTATIVE - SUTTON COUNTY UWCD

Van Bluh

DESIGNATED REPRESENTATIVE - UVALDE COUNTY WCD

Mike B. Allen

DESIGNATED REPRESENTATIVE - WES-TEX GCD

Nays:

DESIGNATED REPRESENTATIVE -

DESIGNATED REPRESENTATIVE -

Abstaining:

DESIGNATED REPRESENTATIVE -

DESIGNATED REPRESENTATIVE -

STATE OF TEXAS §
GROUNDWATER §
MANAGEMENT AREA 7 §

RESOLUTION # 07-29-10-8

Designation of Desired Future Conditions For the Marble Falls Aquifer in Groundwater Management Area 7

WHEREAS, Groundwater Conservation Districts (GCDs) located within or partially within Groundwater Management Area 7 (GMA 7) are required under Chapter 36.108, Texas Water Code to conduct joint planning and designate the Desired Future Conditions of all relevant aquifers within GMA 7 for the next fifty year horizon, no later than September 1, 2010; and

WHEREAS, the Board Presidents or their Designated Representatives of GCDs in GMA 7 have held public meetings noticed and posted in accordance with state law and have reviewed and discussed technical advice with input and comment from stakeholders within GMA7; and

WHEREAS, the GMA 7 designated representatives have received and considered technical advice and, herein, designate the following Desired Future Conditions for the Marble Falls Aquifer located within GMA 7 through the year 2060:

- 1) total net decline in water levels in San Saba County at the end of the fifty-year period shall not exceed seven (7) feet below 2010 water levels in the aquifer;
- 2) the Marble Falls aquifer is not relevant for joint planning purposes in all other areas of GMA 7.

NOW, THEREFORE BE IT RESOLVED, that the members of Groundwater Management Area 7 do hereby adopt the above described designation of the Desired Future Conditions for the Marble Falls Aquifer;

AND IT IS SO ORDERED AND PASSED THIS 29th DAY OF JULY, 2010.

Ayes:


DESIGNATED REPRESENTATIVE - COKE COUNTY UWCD


DESIGNATED REPRESENTATIVE - CROCKETT COUNTY GCD

DESIGNATED REPRESENTATIVE - EDWARDS AQUIFER AUTHORITY

Ruby Hard

DESIGNATED REPRESENTATIVE - GLASSCOCK GCD

W. H. H. H.

DESIGNATED REPRESENTATIVE - HICKORY UWCD #1

Paul Zyla

DESIGNATED REPRESENTATIVE - HILL COUNTRY UWCD

S. H. H.

DESIGNATED REPRESENTATIVE - IRION COUNTY WCD

Jerry Kirby

DESIGNATED REPRESENTATIVE - KIMBLE COUNTY GCD

Tom Connor

DESIGNATED REPRESENTATIVE - KINNEY COUNTY GCD

Allen J. Dargatzis

DESIGNATED REPRESENTATIVE - LIPAN-KICKAPOO WCD

Sue Young

DESIGNATED REPRESENTATIVE - LONE WOLF GCD

Caroline K. Ruxon

DESIGNATED REPRESENTATIVE - MENARD COUNTY UWCD

Charles R. Williams

DESIGNATED REPRESENTATIVE - MIDDLE PECOS GCD

Jon Cartwright

DESIGNATED REPRESENTATIVE - PLATEAU UWC & SD

Terry Bushong

DESIGNATED REPRESENTATIVE - REAL- EDWARDS CON & REC DIST

Cindy Weatherly

DESIGNATED REPRESENTATIVE - SANTA RITA UWCD

S. H. H.

DESIGNATED REPRESENTATIVE - STERLING COUNTY UWCD

DESIGNATED REPRESENTATIVE - SUTTON COUNTY UWCD

W. H. H.

DESIGNATED REPRESENTATIVE - UVALDE COUNTY WCD

Shale B. Allen

DESIGNATED REPRESENTATIVE - WES-TEX GCD

Nays:

DESIGNATED REPRESENTATIVE -

DESIGNATED REPRESENTATIVE -

Abstaining:

DESIGNATED REPRESENTATIVE -

DESIGNATED REPRESENTATIVE -

STATE OF TEXAS §
§
GROUNDWATER §
MANAGEMENT AREA 7 §

RESOLUTION # 07-29-10-9

**Designation of Desired Future Conditions For
the Edwards-Trinity (Plateau) Aquifer in
Groundwater Management Area 7**

WHEREAS, Groundwater Conservation Districts (GCDs) located within or partially within Groundwater Management Area 7 (GMA 7) are required under Chapter 36.108, Texas Water Code to conduct joint planning and designate the Desired Future Conditions of all relevant aquifers within GMA 7 for the next fifty year horizon, no later than September 1, 2010; and

WHEREAS, the Board Presidents or their Designated Representatives of GCDs in GMA 7 have held public meetings noticed and posted in accordance with state law and have reviewed and discussed groundwater availability model (GAM) runs and/or Aquifer Assessments or other technical advice with input and comment from stakeholders within GMA7; and


WHEREAS, the GMA 7 designated representatives have received and considered GAM Runs 07-03, 07-32, 07-37, and 09-35, Aquifer Assessments # 08-05 and # 08-06, and/or other technical advice, hereby designate the following Desired Future Conditions for the Edwards-Trinity (Plateau) Aquifer located within GMA 7 through the year 2060:

- 1) An average drawdown of 7 feet for the Edwards-Trinity (Plateau) aquifer, except for the Kinney County GCD, based on Scenario 10 of the TWDB GAM run 09-35 which is incorporated in its entirety into this resolution; and
- 2) In Kinney County, that drawdown which is consistent with maintaining, at Los Moras Springs, an annual average flow of 23.9 cfs and a median flow of 24.4 cfs based on Scenario 3 of the Texas Water Development Board's flow model presented on July 27, 2010; and
- 3) the Edwards-Trinity aquifer is not relevant for joint planning purposes within the boundaries of the Lipan-Kickapoo WCD, the Lone Wolf GCD, and the Hickory Underground Water Conservation District No. 1; and
- 4) the Trinity (Hill Country) portion of the aquifer is not relevant for joint planning purposes within the boundaries of the Uvalde County UWCD in GMA 7.


NOW, THEREFORE BE IT RESOLVED, that the members of Groundwater Management Area 7 do hereby adopt the above described designation of the Desired Future Conditions for the Edwards-Trinity (Plateau) Aquifer;


AND IT IS SO ORDERED AND PASSED THIS 29th DAY OF JULY, 2010.

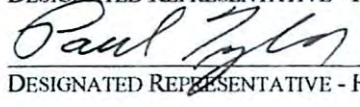
Aves:



DESIGNATED REPRESENTATIVE - COKE COUNTY UWCD

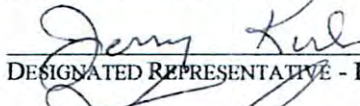

DESIGNATED REPRESENTATIVE - CROCKETT COUNTY GCD

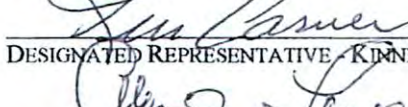
DESIGNATED REPRESENTATIVE - EDWARDS AQUIFER AUTHORITY



DESIGNATED REPRESENTATIVE - GLASSCOCK GCD



DESIGNATED REPRESENTATIVE - HICKORY UWCD #1



DESIGNATED REPRESENTATIVE - HILL COUNTRY UWCD



DESIGNATED REPRESENTATIVE - IRION COUNTY WCD



DESIGNATED REPRESENTATIVE - KIMBLE COUNTY GCD


DESIGNATED REPRESENTATIVE - KINNEY COUNTY GCD


DESIGNATED REPRESENTATIVE - LIPAN-KICKAPOO WCD


DESIGNATED REPRESENTATIVE - LONE WOLF GCD


DESIGNATED REPRESENTATIVE - MENARD COUNTY UWD


DESIGNATED REPRESENTATIVE - MIDDLE PECOS GCD


DESIGNATED REPRESENTATIVE - PLATEAU UWC & SD


DESIGNATED REPRESENTATIVE - REAL - EDWARDS CON & REC DIST

Cindy Weatherly
DESIGNATED REPRESENTATIVE - SANTA RITA UWCD

[Signature]
DESIGNATED REPRESENTATIVE - STERLING COUNTY UWCD

[Signature]
DESIGNATED REPRESENTATIVE - SUTTON COUNTY UWCD

[Signature]
DESIGNATED REPRESENTATIVE - UVALDE COUNTY WCD

Dale B. Adams
DESIGNATED REPRESENTATIVE - WES-TEX GCD

Nays:

DESIGNATED REPRESENTATIVE -

DESIGNATED REPRESENTATIVE -

Abstaining:

DESIGNATED REPRESENTATIVE -

DESIGNATED REPRESENTATIVE -

Preliminary Results (7/29/2010)
Edwards-Trinity (Plateau) and Pecos Valley Aquifer Groundwater Model
(One Layer Model, GMA 7 Area Only)
Simulation for period 2006 to 2060
Drawdown in feet from 2010 Conditions

County	Continuation of 2005		Scenario 10	
	Pumping (AF/yr)	Drawdown in 2060 (ft)	Pumping (AF/yr)	Drawdown in 2060 (ft)
Coke	202	0	1,000	0
Concho	302	0	490	0
Crockett	4,636	4	5,475	9
Ector	4,788	1	5,534	7
Edwards	3,002	0	5,659	2
Gillespie	3,211	3	5,000	5
Glasscock	40,556	19	65,177	34
Irion	2,075	4	2,300	10
Kimble	847	1	1,400	1
Kinney	59,161	0	65,000	0
McCulloch	91	0	150	0
Mason	12	0	20	0
Menard	1,005	0	2,580	1
Midland	11,970	6	23,243	10
Nolan	351	0	700	0
Pecos	178,157	5	240,000	11
Reagan	40,576	17	68,243	37
Real	3,500	1	7,533	4
Schelicher	4,209	3	8,060	8
Sterling	2,062	3	2,500	6
Sutton	3,794	2	6,450	6
Taylor	300	0	490	0
Terrell	998	1	1,443	2
TomGreen	1,699	1	2,800	2
Upton	13,951	7	22,375	13
Uvalde	1,801	1	2,000	2
ValVerde	19,075	1	25,000	1
GMA 7	402,331	4	570,622	7

STATE OF TEXAS §
 § RESOLUTION # 05-21-10-3
GROUNDWATER §
MANAGEMENT AREA 7 §

**Declaration that the Blaine, Igneous, and Seymour
Aquifers are Not Relevant For Joint Planning
Purposes
Groundwater Management Area 7**

WHEREAS, Groundwater Conservation Districts (GCDs) located within or partially within Groundwater Management Area 7 (GMA 7) are required under Chapter 36.108, Texas Water Code to conduct joint planning and designate the Desired Future Conditions of aquifers within GMA 7 and;

WHEREAS, the Board Presidents or their Designated Representatives of GCDs in GMA 7 have met in various meetings and conducted joint planning in accordance with Chapter 36.108, Texas Water Code since September 2005 and;

WHEREAS, the GMA 7 Districts have received and considered technical advice regarding hydrology, geology, recharge characteristics, local groundwater demands and usage, population projections, well registrations and permits and other considerations that affect groundwater condition in the Blaine, Igneous, and Seymour Aquifers; and

WHEREAS, GMA 7, having given proper and timely notice, held an open meeting this 21st day of May, 2010 at the offices of the Central Texas Electric Coop, 386 Friendship Lane, Fredericksburg, Texas to accept public comment on the proposal to declare the above-named aquifers not relevant for joint planning purposes; and

WHEREAS on May 21, 2010, following said open meeting held at the Central Texas Electric Coop Building at 356 Friendship Lane, Fredericksburg, Texas, the GCDs within GMA 7 reconvened in joint planning meeting and voted, upon motion made and seconded, 17 districts for, 0 districts against, to declare the Blaine, Igneous, and Seymour Aquifers not relevant for joint planning purposes pursuant to Section 36.108 of the Texas Water Code.

NOW THEREFORE BE IT RESOLVED, that Groundwater Management Area 7 does hereby declare that the **Blaine, Igneous, and Seymour Aquifers are not relevant for Section 36.108 joint planning purposes within the boundaries of Groundwater Management Area 7**, therefore not requiring establishment of Desired Future Conditions by GMA 7 committee members.

READOPTED, this 29th day of July, 2010.


Aves:



DESIGNATED REPRESENTATIVE - COKE COUNTY UWCD


DESIGNATED REPRESENTATIVE - CROCKETT COUNTY GCD

DESIGNATED REPRESENTATIVE - EDWARDS AQUIFER AUTHORITY



DESIGNATED REPRESENTATIVE - GLASSCOCK GCD



DESIGNATED REPRESENTATIVE - HICKORY UWCD #1


DESIGNATED REPRESENTATIVE - HILL COUNTRY UWCD


DESIGNATED REPRESENTATIVE - IRION COUNTY WCD



DESIGNATED REPRESENTATIVE - KIMBLE COUNTY GCD


DESIGNATED REPRESENTATIVE - KINNEY COUNTY GCD



DESIGNATED REPRESENTATIVE - LIPAN-KICKAPOO WCD


DESIGNATED REPRESENTATIVE - LONE WOLF GCD



DESIGNATED REPRESENTATIVE - MENARD COUNTY UWD



DESIGNATED REPRESENTATIVE - MIDDLE PECOS GCD


DESIGNATED REPRESENTATIVE - PLATEAU UWC & SD


DESIGNATED REPRESENTATIVE - REAL-EDWARDS CON & REC DIST


DESIGNATED REPRESENTATIVE - SANTA RITA UWCD


DESIGNATED REPRESENTATIVE - STERLING COUNTY UWCD


DESIGNATED REPRESENTATIVE - SUTTON COUNTY UWCD


DESIGNATED REPRESENTATIVE - UVALDE COUNTY WCD


DESIGNATED REPRESENTATIVE - WES-TEX GCD

Nays:

DESIGNATED REPRESENTATIVE -

DESIGNATED REPRESENTATIVE -

Abstaining:

DESIGNATED REPRESENTATIVE -

DESIGNATED REPRESENTATIVE -

Exhibit B

5350

FILED FOR RECORD

JUL 15 2010

COKE COUNTY & DIST. CLERK
MARY GRIM

Groundwater Management Area # 7
Joint Planning Meeting

Please be advised that one or more members of the Board of Directors and/or the designated representative of said boards of the Groundwater Conservation Districts within the TWDB-designated Groundwater Management Area # 7 of the State of Texas will meet for purposes of discussing and conducting joint planning in compliance with the requirements of Section 36.108 of the Texas Water Code at **10:00 a.m. on Thursday, July 29, 2010, at the offices of the Central Electric Co-Op, located at 386 Friendship Lane, Fredericksburg, Texas**, for purposes of conducting joint planning in compliance with the requirements of Section 36.108 of the Texas Water Code.

AGENDA

1. Call to Order
2. Invocation
3. Introduction of Member Districts and other persons in attendance.
4. Approval of Minutes of June 24, 2010 meeting.
5. Status update by Robert Bradley and Sarah Backhouse, Texas Water Development Board, on GAM requests for the Hickory aquifer.
6. Presentation by Dr. Bill Hutchison on Edwards-Trinity (Plateau) groundwater availability model and status update on GAM run requests; discussion on specific 2006 pumpage numbers and drawdowns.

**RECESS OF GROUNDWATER MANAGEMENT AREA 7 JOINT PLANNING
MEETING FOR GROUNDWATER MANAGEMENT AREA 7
PUBLIC MEETING
TO RECEIVE COMMENTS ON DRAFT DESIRED FUTURE CONDITIONS**

PUBLIC MEETING AGENDA

1. Present draft resolutions for DFC for the Capitan and Rustler Aquifers and receive public comments.
2. Present draft resolution for the DFC for Edwards-Trinity (Plateau) aquifer and receive public comments.
3. Adjourn Public Meeting.

RECONVENE GMA 7 JOINT PLANNING MEETING

7. Discussion and possible action on adoption of resolutions for adoption of DFCs for following aquifers within the boundaries of GMA 7:

5351

FILED FOR RECORD

JUL 15 2010

COKE COUNTY & DIST. CLERK
MARY GRIM

Groundwater Management Area # 7
Joint Planning Meeting

Please be advised that one or more members of the Board of Directors and/or the designated representative of said boards of the Groundwater Conservation Districts within the TWDB-designated Groundwater Management Area # 7 of the State of Texas will meet for purposes of discussing and conducting joint planning in compliance with the requirements of Section 36.108 of the Texas Water Code at **1:15 p.m. on Thursday, July 29, 2010, at the offices of the Central Electric Co-Op, located at 386 Friendship Lane, Fredericksburg, Texas**, for purposes of conducting joint planning in compliance with the requirements of Section 36.108 of the Texas Water Code.

AGENDA

1. Call to Order
2. Approval of Minutes of July 29, 2010 10:00 a.m. meeting.
3. Any other business to come before the districts.
4. Adjournment

Caroline R. Runge
Secretary, GMA 7
Menard County Underground Water District
P. O. Box 1215
Menard, TX 76859
Telephone: 325-396-3670
Fax: 325-396-3921
e-mail: mcuwd@wcc.net

FILED

Groundwater Management Area # 7
Joint Planning Meeting

2010 JUL 15 A 10:59

DEBBI PUCKETT
CLERK OF COUNTY COURT
COMAL COUNTY, TEXAS
DEPUTY

Please be advised that one or more members of the Board of Directors and/or designated representative of said boards of the Groundwater Conservation Districts within the TWDB-designated Groundwater Management Area # 7 of the State of Texas will meet for purposes of discussing and conducting joint planning in compliance with the requirements of Section 36.108 of the Texas Water Code at **10:00 a.m. on Thursday, July 29, 2010, at the offices of the Central Electric Co-Op, located at 386 Friendship Lane, Fredericksburg, Texas**, for purposes of conducting joint planning in compliance with the requirements of Section 36.108 of the Texas Water Code.

AGENDA

1. Call to Order
2. Invocation
3. Introduction of Member Districts and other persons in attendance.
4. Approval of Minutes of June 24, 2010 meeting.
5. Status update by Robert Bradley and Sarah Backhouse, Texas Water Development Board, on GAM requests for the Hickory aquifer.
6. Presentation by Dr. Bill Hutchison on Edwards-Trinity (Plateau) groundwater availability model and status update on GAM run requests; discussion on specific 2006 pumpage numbers and drawdowns.

**RECESS OF GROUNDWATER MANAGEMENT AREA 7 JOINT PLANNING
MEETING FOR GROUNDWATER MANAGEMENT AREA 7
PUBLIC MEETING
TO RECEIVE COMMENTS ON DRAFT DESIRED FUTURE CONDITIONS**

PUBLIC MEETING AGENDA

1. Present draft resolutions for DFC for the Capitan and Rustler Aquifers and receive public comments.
2. Present draft resolution for the DFC for Edwards-Trinity (Plateau) aquifer and receive public comments.
3. Adjourn Public Meeting.

RECONVENE GMA 7 JOINT PLANNING MEETING

7. Discussion and possible action on adoption of resolutions for adoption of DFCs for following aquifers within the boundaries of GMA 7:

- a. Dockum aquifer
- b. Ellenburger- San Saba aquifer
- c. Hickory aquifer
- d. Lipan aquifer
- e. Ogallala aquifer
- f. Capitan Reef aquifer
- g. Rustler aquifer
- h. Marble Falls aquifer
- i. Edwards-Trinity (Plateau) aquifer

8. Public Comment Period

9. Set next meeting date and preliminary agenda

10. Adjournment

Caroline R. Runge
Secretary, GMA 7
Menard County Underground Water District
P. O. Box 1215
Menard, TX 76859
Telephone: 325-396-3670
Fax: 325-396-3921
e-mail:

Groundwater Management Area # 7

Joint Planning Meeting 2010 JUL 15 A 10: 59

FILED

Please be advised that one or more members of the Board of Directors and County Court designated representative of said boards of the Groundwater Conservation Districts within the TWDB-designated Groundwater Management Area # 7 of the State of Texas will meet for purposes of discussing and conducting joint planning in compliance with the requirements of Section 36.108 of the Texas Water Code at **1:15 p.m. on Thursday, July 29, 2010, at the offices of the Central Electric Co-Op, located at 386 Friendship Lane, Fredericksburg, Texas, for purposes of conducting joint planning in compliance with the requirements of Section 36.108 of the Texas Water Code.**

DEBBI PUCKETT
CLERK OF COUNTY COURT
CROCKETT COUNTY, TEXAS
BY _____ DEPUTY

AGENDA

1. Call to Order
2. Approval of Minutes of July 29, 2010 10:00 a.m. meeting.
3. Any other business to come before the districts.
4. Adjournment

Caroline R. Runge
Secretary, GMA 7
Menard County Underground Water District
P. O. Box 1215
Menard, TX 76859
Telephone: 325-396-3670
Fax: 325-396-3921
e-mail:

Groundwater Management Area # 7
Joint Planning Meeting

Please be advised that one or more members of the Board of Directors and/or the designated representative of said boards of the Groundwater Conservation Districts within the TWDB-designated Groundwater Management Area # 7 of the State of Texas will meet for purposes of discussing and conducting joint planning in compliance with the requirements of Section 36.108 of the Texas Water Code at 10:00 a.m. on Thursday, July 29, 2010, at the offices of the Central Electric Co-Op, located at 386 Friendship Lane, Fredericksburg, Texas, for purposes of conducting joint planning in compliance with the requirements of Section 36.108 of the Texas Water Code.

AGENDA



1. Call to Order
2. Invocation
3. Introduction of Member Districts and other persons in attendance.
4. Approval of Minutes of June 24, 2010 meeting.
5. Status update by Robert Bradley and Sarah Backhouse, Texas Water Development Board, on GAM requests for the Hickory aquifer.
6. Presentation by Dr. Bill Hutchison on Edwards-Trinity (Plateau) groundwater availability model and status update on GAM run requests; discussion on specific 2006 pumpage numbers and drawdowns.



**RECESS OF GROUNDWATER MANAGEMENT AREA 7 JOINT PLANNING
MEETING FOR GROUNDWATER MANAGEMENT AREA 7
PUBLIC MEETING
TO RECEIVE COMMENTS ON DRAFT DESIRED FUTURE CONDITIONS**

PUBLIC MEETING AGENDA

1. Present draft resolutions for DFC for the Capitan and Rustler Aquifers and receive public comments.
2. Present draft resolution for the DFC for Edwards-Trinity (Plateau) aquifer and receive public comments.
3. Adjourn Public Meeting.

RECONVENE GMA 7 JOINT PLANNING MEETING

7. Discussion and possible action on adoption of resolutions for adoption of DFCs for following aquifers within the boundaries of GMA 7:

- a. Dockum aquifer

Doc# 13888 Fees: \$2.00
07/15/2010 3:51PM # Pages 2
Filed & Recorded in the Official Public
Records of BEXAR COUNTY
GERARD RICKHOFF COUNTY CLERK

- b. Ellenburger- San Saba aquifer
- c. Hickory aquifer
- d. Lipan aquifer
- e. Ogallala aquifer
- f. Capitan Reef aquifer
- g. Rustler aquifer
- h. Marble Falls aquifer
- i. Edwards-Trinity (Plateau) aquifer

8. Public Comment Period

9. Set next meeting date and preliminary agenda

10. Adjournment

Caroline R. Runge
Secretary, GMA 7
Menard County Underground Water District
P. O. Box 1215
Menard, TX 76859
Telephone: 325-396-3670
Fax: 325-396-3921
e-mail: mcuwd@wcc.net

Groundwater Management Area # 7
Joint Planning Meeting

Please be advised that one or more members of the Board of Directors and/or the designated representative of said boards of the Groundwater Conservation Districts within the TWDB-designated Groundwater Management Area # 7 of the State of Texas will meet for purposes of discussing and conducting joint planning in compliance with the requirements of Section 36.108 of the Texas Water Code at 1:15 p.m. on Thursday, July 29, 2010, at the offices of the Central Electric Co-Op, located at 386 Friendship Lane, Fredericksburg, Texas, for purposes of conducting joint planning in compliance with the requirements of Section 36.108 of the Texas Water Code.

AGENDA


LT1-68-14048-1

1. Call to Order
2. Approval of Minutes of July 29, 2010 10:00 a.m. meeting.
3. Any other business to come before the districts.
4. Adjournment

Caroline R. Runge
Secretary, GMA 7
Menard County Underground Water District
P. O. Box 1215
Menard, TX 76859
Telephone: 325-396-3670
Fax: 325-396-3921
e-mail: mcuwd@wcc.net


LT2-0-0-1

Doc# 14048 Fees: \$2.00
07/28/2010 2:37PM # Pages 1
Filed & Recorded in the Official Public
Records of BEXAR COUNTY
GERARD RICKHOFF COUNTY CLERK

POSTINGS FOR GLASS COCK CCD

JUL 15 2010

Groundwater Management Area #7
Joint Planning Meeting

County and District Clerk
By: *[Signature]*

Please be advised that one or more members of the Board of Directors and/or the designated representative of said boards of the Groundwater Conservation Districts within the TWDB-designated Groundwater Management Area # 7 of the State of Texas will meet for purposes of discussing and conducting joint planning in compliance with the requirements of Section 36.108 of the Texas Water Code at 10:00 a.m. on Thursday, July 29, 2010, at the offices of the Central Electric Co-Op, located at 386 Friendship Lane, Frederickshurg, Texas, for purposes of conducting joint planning in compliance with the requirements of Section 36.108 of the Texas Water Code.

AGENDA

1. Call to Order
2. Invocation
3. Introduction of Member Districts and other persons in attendance.
4. Approval of Minutes of June 24, 2010 meeting.
5. Status update by Robert Bradley and Sarah Backhouse, Texas Water Development Board, on GAM requests for the Hickory aquifer.
6. Presentation by Dr. Bill Hutchison on Edwards-Trinity (Plateau) groundwater availability model and status update on GAM run requests; discussion on specific 2006 pumpage numbers and drawdowns.

RECESS OF GROUNDWATER MANAGEMENT AREA 7 JOINT PLANNING MEETING FOR GROUNDWATER MANAGEMENT AREA 7 PUBLIC MEETING TO RECEIVE COMMENTS ON DRAFT DESIRED FUTURE CONDITIONS

PUBLIC MEETING AGENDA

1. Present draft resolutions for DFC for the Capitan and Rustler Aquifers and receive public comments.
2. Present draft resolution for the DFC for Edwards-Trinity (Plateau) aquifer and receive public comments.
3. Adjourn Public Meeting.

RECONVENE GMA 7 JOINT PLANNING MEETING

7. Discussion and possible action on adoption of resolutions for adoption of DFCs for following aquifers within the boundaries of GMA 7:

a. Dockum aquifer

FILED July 14, 2010

County Clerk Glasscock County, Tex.
by: *[Signature]* Deputy

Jul 15 10 08:20a Ricky Harston

432-354 2322

P. 3

~~325-396-3921~~ Deputy

- b. Ellenburger- San Saba aquifer
- c. Hickory aquifer
- d. Lipan aquifer
- e. Ogallala aquifer
- f. Capitan Reef aquifer
- g. Rustler aquifer
- h. Marble Falls aquifer
- i. Edwards-Trinity (Plateau) aquifer

- 8. Public Comment Period
- 9. Set next meeting date and preliminary agenda
- 10. Adjournment

Caroline R. Runge
Secretary, GMA 7
Menard County Underground Water District
P. O. Box 1215
Menard, TX 76859
Telephone: 325-396-3670
Fax: 325-396-3921
e-mail: mcuwd@wcc.net

Groundwater Management Area # 7
Joint Planning Meeting

Please be advised that one or more members of the Board of Directors and/or the designated representative of said boards of the Groundwater Conservation Districts within the TWDB-designated Groundwater Management Area # 7 of the State of Texas will meet for purposes of discussing and conducting joint planning in compliance with the requirements of Section 36.108 of the Texas Water Code at 1:15 p.m. on Thursday, July 29, 2010, at the offices of the Central Electric Co-Op, located at 386 Friendship Lane, Fredericksburg, Texas, for purposes of conducting joint planning in compliance with the requirements of Section 36.108 of the Texas Water Code.

AGENDA

1. Call to Order
2. Approval of Minutes of July 29, 2010 10:00 a.m. meeting.
3. Any other business to come before the districts.
4. Adjournment

Caroline R. Runge
Secretary, GMA 7
Menard County Underground Water District
P. O. Box 1215
Menard, TX 76859
Telephone: 325-396-3670
Fax: 325-396-3921
e-mail: mcuwd@uvcc.net

FILED at 8:22a M
Reagan County

JUL 15 2010

County and District Clerk
[Signature]

FILED July 14, 2010

County Clerk Glasscock County, Tex.

by: [Signature] Deputy

POSTINGS FOR
HICKORY
UWCD #1

Groundwater Management Area #7
Joint Planning Meeting

Please be advised that one or more members of the Board of Directors and/or the designated representative of said boards of the Groundwater Conservation Districts within the TWDB-designated Groundwater Management Area # 7 of the State of Texas will meet for purposes of discussing and conducting joint planning in compliance with the requirements of Section 36.108 of the Texas Water Code at 10:00 a.m. on Thursday, July 29, 2010, at the offices of the Central Electric Co-Op, located at 386 Friendship Lane, Fredericksburg, Texas, for purposes of conducting joint planning in compliance with the requirements of Section 36.108 of the Texas Water Code.

AGENDA

1. Call to Order
2. Invocation
3. Introduction of Member Districts and other persons in attendance.
4. Approval of Minutes of June 24, 2010 meeting.
5. Status update by Robert Bradley and Sarah Backhouse, Texas Water Development Board, on GAM requests for the Hickory aquifer.
6. Presentation by Dr. Bill Hutchison on Edwards-Trinity (Plateau) groundwater availability model and status update on GAM run requests; discussion on specific 2006 pumpage numbers and drawdowns.

**RECESS OF GROUNDWATER MANAGEMENT AREA 7 JOINT PLANNING MEETING FOR
GROUNDWATER MANAGEMENT AREA 7
PUBLIC MEETING TO RECEIVE COMMENTS ON DRAFT DESIRED FUTURE CONDITIONS
PUBLIC MEETING AGENDA**

1. Present draft resolutions for DFC for the Capitan and Rustler Aquifers and receive public comments.
2. Present draft resolution for the DFC for Edwards-Trinity (Plateau) aquifer and receive public comments.
3. Adjourn Public Meeting.

RECONVENE GMA 7 JOINT PLANNING MEETING

7. Discussion and possible action on adoption of resolutions for adoption of DFCs for following aquifers within the boundaries of GMA 7:
 - a. Dockum aquifer
 - b. Ellenburger- San Saba aquifer
 - c. Hickory aquifer
 - d. Lipan aquifer
 - e. Ogallala aquifer
 - f. Capitan Reef aquifer
 - g. Rustler aquifer
 - h. Marble Falls aquifer
 - i. Edwards-Trinity (Plateau) aquifer
8. Public Comment Period
9. Set next meeting date and preliminary agenda
10. Adjournment:

Caroline R. Runge
Secretary, GMA 7
Menard County Underground Water District
P. O. Box 1215
Menard, TX 76859
Telephone: 325-396-3670
Fax: 325-396-3921
e-mail: mcuwd@wcc.net

POSTED

JUL 19 2010

Trina A. Smith
McCullion County Clerk

Groundwater Management Area # 7
Joint Planning Meeting

Please be advised that one or more members of the Board of Directors and/or the designated representative of said boards of the Groundwater Conservation Districts within the TWDB-designated Groundwater Management Area # 7 of the State of Texas will meet for purposes of discussing and conducting joint planning in compliance with the requirements of Section 36.108 of the Texas Water Code at **1:15 p.m. on Thursday, July 29, 2010, at the offices of the Central Electric Co-Op, located at 386 Friendship Lane, Fredericksburg, Texas**, for purposes of conducting joint planning in compliance with the requirements of Section 36.108 of the Texas Water Code.

AGENDA

1. Call to Order
2. Approval of Minutes of July 29, 2010 10:00 a.m. meeting.
3. Any other business to come before the districts.
4. Adjournment

Caroline R. Runge
Secretary, GMA 7
Menard County Underground Water District
P. O. Box 1215
Menard, TX 76859
Telephone: 325-396-3670
Fax: 325-396-3921
e-mail: mcuwd@wcc.net

POSTED

JUL 19 2010

C. L. Smith
Menard County Clerk



Current Meeting Notices

Agency Name	Date of Meeting	Time of Meeting ((Local Time))	Board	Committee	Status
<u>Hickory Underground Water Conservation District Number 1</u>	07/29/2010	01:15 PM	Groundwater Management Area #7	GMA #7	Active

Record 1

[Query](#)

For comments and or questions about this website please contact *Texas Register*
register@sos.state.tx.us



Current Meeting Notices

Agency Name: Hickory Underground Water Conservation District Number 1

Date of Meeting: 07/29/2010

Time of Meeting: 01:15 PM (Local Time)

Board: Groundwater Management Area #7

Committee: GMA #7

Status: Active

Street Location: 386 Friendship Lane

City Location: Fredericksburg

Meeting State: TX

TRD ID: 2010005564

Submit Date: 07/19/2010

Emergency Meeting?: No

Additional Information: David Huie 325-597-2785
Caroline Runge 325-396-3670

Obtained From:

Agenda: Groundwater Management Area # 7
Joint Planning Meeting

Please be advised that one or more members of the Board of Directors and/or the designated representative of said boards of the Groundwater Conservation Districts within the TWDB-designated Groundwater Management Area # 7 of the State of Texas will meet for purposes of discussing and conducting joint planning in compliance with the requirements of Section 36.108 of the Texas Water Code at 1:15 p.m. on Thursday, July 29, 2010, at the offices of the Central Electric Co-Op, located at 386 Friendship Lane, Fredericksburg, Texas, for purposes of conducting joint planning in compliance with the requirements of Section 36.108 of the Texas Water Code.

AGENDA

1. Call to Order
2. Approval of Minutes of July 29, 2010 10:00 a.m. meeting.
3. Any other business to come before the districts.
4. Adjournment

Caroline R. Runge
Secretary, GMA 7
Menard County Underground Water District
P. O. Box 1215
Menard, TX 76859
Telephone: 325-396-3670
Fax: 325-396-3921
e-mail: mcuwd@wcc.net

For comments and or questions about this website please contact *Texas Register*
register@sos.state.tx.us



Current Meeting Notices

Agency Name: Hickory Underground Water Conservation District Number 1

Date of Meeting: 07/29/2010

Time of Meeting: 10:00 AM (Local Time)

Board: Groundwater Management Area #7

Committee: GMA #7

Status: Active

Street Location: 386 Friendship Lane

City Location: Fredericksburg

Meeting State: TX

TRD ID: 2010005563

Submit Date: 07/19/2010

Emergency Meeting?: No

Additional Information Obtained From: David Huie, 325-597-2785
Caroline Runge, 325-396-3670

Agenda: Groundwater Management Area # 7
Joint Planning Meeting

Please be advised that one or more members of the Board of Directors and/or the designated representative of said boards of the Groundwater Conservation Districts within the TWDB-designated Groundwater Management Area # 7 of the State of Texas will meet for purposes of discussing and conducting joint planning in compliance with the requirements of Section 36.108 of the Texas Water Code at 10:00 a.m. on Thursday, July 29, 2010, at the offices of the Central Electric Co-Op, located at 386 Friendship Lane, Fredericksburg, Texas, for purposes of conducting joint planning in compliance with the requirements of Section 36.108 of the Texas Water Code.

AGENDA

1. Call to Order
2. Invocation
3. Introduction of Member Districts and other persons in attendance.
4. Approval of Minutes of June 24, 2010 meeting.
5. Status update by Robert Bradley and Sarah Backhouse, Texas Water Development

Board, on GAM requests for the Hickory aquifer.

6. Presentation by Dr. Bill Hutchison on Edwards-Trinity (Plateau) groundwater availability model and status update on GAM run requests; discussion on specific 2006 pumpage numbers and drawdowns.

**RECESS OF GROUNDWATER MANAGEMENT AREA 7 JOINT PLANNING
MEETING FOR GROUNDWATER MANAGEMENT AREA 7
PUBLIC MEETING
TO RECEIVE COMMENTS ON DRAFT DESIRED FUTURE CONDITIONS**

PUBLIC MEETING AGENDA

1. Present draft resolutions for DFC for the Capitan and Rustler Aquifers and receive public comments.
2. Present draft resolution for the DFC for Edwards-Trinity (Plateau) aquifer and receive public comments.
3. Adjourn Public Meeting.

RECONVENE GMA 7 JOINT PLANNING MEETING

7. Discussion and possible action on adoption of resolutions for adoption of DFCs for following aquifers within the boundaries of GMA 7:

- a. Dockum aquifer
- b. Ellenburger- San Saba aquifer
- c. Hickory aquifer
- d. Lipan aquifer
- e. Ogallala aquifer
- f. Capitan Reef aquifer
- g. Rustler aquifer
- h. Marble Falls aquifer
- i. Edwards-Trinity (Plateau) aquifer

8. Public Comment Period

9. Set next meeting date and preliminary agenda

10. Adjournment

Caroline R. Runge
Secretary, GMA 7
Menard County Underground Water District
P. O. Box 1215
Menard, TX 76859
Telephone: 325-396-3670
Fax: 325-396-3921
e-mail: mcuwd@wcc.net

Groundwater Management Area # 7
Joint Planning Meeting

Please be advised that one or more members of the Board of Directors and/or the designated representative of said boards of the Groundwater Conservation Districts within the TWDB-designated Groundwater Management Area # 7 of the State of Texas will meet for purposes of discussing and conducting joint planning in compliance with the requirements of Section 36.108 of the Texas Water Code at **10:00 a.m. on Thursday, July 29, 2010, at the offices of the Central Electric Co-Op, located at 386 Friendship Lane, Fredericksburg, Texas, for purposes of conducting joint planning in compliance with the requirements of Section 36.108 of the Texas Water Code.**

AGENDA

1. Call to Order
2. Invocation
3. Introduction of Member Districts and other persons in attendance.
4. Approval of Minutes of June 24, 2010 meeting.
5. Status update by Robert Bradley and Sarah Backhouse, Texas Water Development Board, on GAM requests for the Hickory aquifer.
6. Presentation by Dr. Bill Hutchison on Edwards-Trinity (Plateau) groundwater availability model and status update on GAM run requests; discussion on specific 2006 pumpage numbers and drawdowns.

**RECESS OF GROUNDWATER MANAGEMENT AREA 7 JOINT PLANNING
MEETING FOR GROUNDWATER MANAGEMENT AREA 7
PUBLIC MEETING
TO RECEIVE COMMENTS ON DRAFT DESIRED FUTURE CONDITIONS**

PUBLIC MEETING AGENDA

1. Present draft resolutions for DFC for the Capitan and Rustler Aquifers and receive public comments.
2. Present draft resolution for the DFC for Edwards-Trinity (Plateau) aquifer and receive public comments.
3. Adjourn Public Meeting.

RECONVENE GMA 7 JOINT PLANNING MEETING

7. Discussion and possible action on adoption of resolutions for adoption of DFCs for following aquifers within the boundaries of GMA 7:
 - a. Dockum aquifer

JUL 21 2010

FILED

MARY LYNN RUSCHKE
COUNTY CLERK
Gillespie Co., Texas

@ 12:04 PM

By *[Signature]*
Deputy

- b. Ellenburger- San Saba aquifer
- c. Hickory aquifer
- d. Lipan aquifer
- e. Ogallala aquifer
- f. Capitan Reef aquifer
- g. Rustler aquifer
- h. Marble Falls aquifer
- i. Edwards-Trinity (Plateau) aquifer

- 8. Public Comment Period
- 9. Set next meeting date and preliminary agenda
- 10. Adjournment

Caroline R. Runge
Secretary, GMA 7
Menard County Underground Water District
P. O. Box 1215
Menard, TX 76859
Telephone: 325-396-3670
Fax: 325-396-3921
e-mail: mcuwd@wcc.net

Groundwater Management Area # 7
Joint Planning Meeting

Please be advised that one or more members of the Board of Directors and/or the designated representative of said boards of the Groundwater Conservation Districts within the TWDB-designated Groundwater Management Area # 7 of the State of Texas will meet for purposes of discussing and conducting joint planning in compliance with the requirements of Section 36.108 of the Texas Water Code at **1:15 p.m. on Thursday, July 29, 2010, at the offices of the Central Electric Co-Op, located at 386 Friendship Lane, Fredericksburg, Texas, for purposes of conducting joint planning in compliance with the requirements of Section 36.108 of the Texas Water Code.**

AGENDA

1. Call to Order
2. Approval of Minutes of July 29, 2010 10:00 a.m. meeting.
3. Any other business to come before the districts.
4. Adjournment

Caroline R. Runge
Secretary, GMA 7
Menard County Underground Water District
P. O. Box 1215
Menard, TX 76859
Telephone: 325-396-3670
Fax: 325-396-3921
e-mail: mcuwd@wcc.net

FILED @ 12:02 PM
MAY 21 2010
MARY LYNN RUSCHE
COUNTY CLERK
Gillespie Co., Texas
By *ES/ Vicki Schmidt*
Deputy

Groundwater Management Area # 7
Joint Planning Meeting

Please be advised that one or more members of the Board of Directors and/or the designated representative of said boards of the Groundwater Conservation Districts within the TWDB-designated Groundwater Management Area # 7 of the State of Texas will meet for purposes of discussing and conducting joint planning in compliance with the requirements of Section 36.108 of the Texas Water Code at 10:00 a.m. on Thursday, July 29, 2010, at the offices of the Central Electric Co-Op, located at 386 Friendship Lane, Fredericksburg, Texas, for purposes of conducting joint planning in compliance with the requirements of Section 36.108 of the Texas Water Code.

AGENDA

1. Call to Order
2. Invocation
3. Introduction of Member Districts and other persons in attendance.
4. Approval of Minutes of June 24, 2010 meeting.
5. Status update by Robert Bradley and Sarah Backhouse, Texas Water Development Board, on GAM requests for the Hickory aquifer.
6. Presentation by Dr. Bill Hutchison on Edwards-Trinity (Plateau) groundwater availability model and status update on GAM run requests; discussion on specific 2006 pumpage numbers and drawdowns.

RECESS OF GROUNDWATER MANAGEMENT AREA 7 JOINT PLANNING MEETING FOR GROUNDWATER MANAGEMENT AREA 7 PUBLIC MEETING TO RECEIVE COMMENTS ON DRAFT DESIRED FUTURE CONDITIONS

PUBLIC MEETING AGENDA

1. Present draft resolutions for DFC for the Capitan and Rustler Aquifers and receive public comments.
2. Present draft resolution for the DFC for Edwards-Trinity (Plateau) aquifer and receive public comments.
3. Adjourn Public Meeting.

RECONVENE GMA 7 JOINT PLANNING MEETING

7. Discussion and possible action on adoption of resolutions for adoption of DFCs for following aquifers within the boundaries of GMA 7:

- a. Dockum aquifer
- b. Ellenburger- San Saba aquifer
- c. Hickory aquifer
- d. Lipan aquifer
- e. Ogallala aquifer
- f. Capitan Reef aquifer
- g. Rustler aquifer
- h. Marble Falls aquifer
- i. Edwards-Trinity (Plateau) aquifer

- 8. Public Comment Period
- 9. Set next meeting date and preliminary agenda
- 10. Adjournment

Caroline R. Runge
 Secretary, GMA 7
 Menard County Underground Water District
 P. O. Box 1215
 Menard, TX 76859
 Telephone: 325-396-3670
 Fax: 325-396-3921
 e-mail: mcuwd@wcc.net

THE STATE OF TEXAS:

COUNTY OF IRION:

This is to certify that at the time and on the date stamped thereon, this notice of a meeting, a copy of which is attached hereto, has been filed in my office under File No. 7M10-041 and was posted on the bulletin board in the Courthouse, as is required by Chapter 551, Government Code.


Executed on July 14, 2010

Cori Manning, County Clerk, Irion County, Texas

By Michelle Jameson
 Melissa Mathews, Deputy Clerk

FILED
 THE 14 DAY OF July, 2010
 AT O'CLOCK 1:47 P

COUNTY CLERK, IRION COUNTY, TEXAS
 BY Michelle Jameson
 Deputy



Groundwater Management Area # 7
Joint Planning Meeting

Please be advised that one or more members of the Board of Directors and/or the designated representative of said boards of the Groundwater Conservation Districts within the TWDB-designated Groundwater Management Area # 7 of the State of Texas will meet for purposes of discussing and conducting joint planning in compliance with the requirements of Section 36.108 of the Texas Water Code at **1:15 p.m. on Thursday, July 29, 2010, at the offices of the Central Electric Co-Op, located at 386 Friendship Lane, Fredericksburg, Texas**, for purposes of conducting joint planning in compliance with the requirements of Section 36.108 of the Texas Water Code.

AGENDA

1. Call to Order
2. Approval of Minutes of July 29, 2010 10:00 a.m. meeting.
3. Any other business to come before the districts.
4. Adjournment

Caroline R. Runge
Secretary, GMA 7
Menard County Underground Water District
P. O. Box 1215
Menard, TX 76859
Telephone: 325-396-3670
Fax: 325-396-3921
e-mail: mcuwd@wcc.net

THE STATE OF TEXAS:

COUNTY OF IRION:

This is to certify that at the time and on the date stamped thereon, this notice of a meeting, a copy of which is attached hereto, has been filed in my office under File No: DM10-040 and was posted on the bulletin board in the Courthouse, as is required by Chapter 551, Government Code.

Executed on July 14, 2010

Cori Manning, County Clerk, Irion County, Texas

By Michelle Jameson
Melissa Mathews, Deputy Clerk

FILED
THE 14 DAY OF July 2010
AT O'CLOCK 7:46

COUNTY CLERK, IRION COUNTY, TEXAS

BY Michelle Jameson
Deputy



Groundwater Management Area # 7
Joint Planning Meeting

Please be advised that one or more members of the Board of Directors and/or the designated representative of said boards of the Groundwater Conservation Districts within the TWDB-designated Groundwater Management Area # 7 of the State of Texas will meet for purposes of discussing and conducting joint planning in compliance with the requirements of Section 36.108 of the Texas Water Code at **10:00 a.m. on Thursday, July 29, 2010, at the offices of the Central Electric Co-Op, located at 386 Friendship Lane, Fredericksburg, Texas**, for purposes of conducting joint planning in compliance with the requirements of Section 36.108 of the Texas Water Code.

AGENDA

1. Call to Order
2. Invocation
3. Introduction of Member Districts and other persons in attendance.
4. Approval of Minutes of June 24, 2010 meeting.
5. Status update by Robert Bradley and Sarah Backhouse, Texas Water Development Board, on GAM requests for the Hickory aquifer.
6. Presentation by Dr. Bill Hutchison on Edwards-Trinity (Plateau) groundwater availability model and status update on GAM run requests; discussion on specific 2006 pumpage numbers and drawdowns.

**RECESS OF GROUNDWATER MANAGEMENT AREA 7 JOINT PLANNING
MEETING FOR GROUNDWATER MANAGEMENT AREA 7
PUBLIC MEETING
TO RECEIVE COMMENTS ON DRAFT DESIRED FUTURE CONDITIONS**

PUBLIC MEETING AGENDA

1. Present draft resolutions for DFC for the Capitan and Rustler Aquifers and receive public comments.
2. Present draft resolution for the DFC for Edwards-Trinity (Plateau) aquifer and receive public comments.
3. Adjourn Public Meeting.

RECONVENE GMA 7 JOINT PLANNING MEETING

7. Discussion and possible action on adoption of resolutions for adoption of DFCs for following aquifers within the boundaries of GMA 7:

- a. Dockum aquifer
- b. Ellenburger- San Saba aquifer
- c. Hickory aquifer
- d. Lipan aquifer
- e. Ogallala aquifer
- f. Capitan Reef aquifer
- g. Rustler aquifer
- h. Marble Falls aquifer
- i. Edwards-Trinity (Plateau) aquifer

8. Public Comment Period
9. Set next meeting date and preliminary agenda
10. Adjournment

Caroline R. Runge
Secretary, GMA 7
Menard County Underground Water District
P. O. Box 1215
Menard, TX 76859
Telephone: 325-396-3670
Fax: 325-396-3921
e-mail: mcuwd@wcc.net

Filed July 14, 2010
at 9:41 o'clock A M
Haydee Torres
Haydee Torres, County Clerk, Kimble County, Texas

Groundwater Management Area # 7
Joint Planning Meeting

Please be advised that one or more members of the Board of Directors and/or the designated representative of said boards of the Groundwater Conservation Districts within the TWDB-designated Groundwater Management Area # 7 of the State of Texas will meet for purposes of discussing and conducting joint planning in compliance with the requirements of Section 36.108 of the Texas Water Code at 1:15 p.m. on Thursday, July 29, 2010, at the offices of the Central Electric Co-Op, located at 386 Friendship Lane, Fredericksburg, Texas, for purposes of conducting joint planning in compliance with the requirements of Section 36.108 of the Texas Water Code.

AGENDA

1. Call to Order
2. Approval of Minutes of July 29, 2010 10:00 a.m. meeting.
3. Any other business to come before the districts.
4. Adjournment

Caroline R. Runge
Secretary, GMA 7
Menard County Underground Water District
P. O. Box 1215
Menard, TX 76859
Telephone: 325-396-3670
Fax: 325-396-3921
e-mail: mcuwd@wcc.net

Filed July 14, 2010
at 9:40 o'clock A M
Haydee Torres
Haydee Torres, County Clerk, Kimble County, Texas

Groundwater Management Area # 7
Joint Planning Meeting

Please be advised that one or more members of the Board of Directors and/or the designated representative of said boards of the Groundwater Conservation Districts within the TWDB-designated Groundwater Management Area # 7 of the State of Texas will meet for purposes of discussing and conducting joint planning in compliance with the requirements of Section 36.108 of the Texas Water Code at **10:00 a.m. on Thursday, July 29, 2010, at the offices of the Central Electric Co-Op, located at 386 Friendship Lane, Fredericksburg, Texas**, for purposes of conducting joint planning in compliance with the requirements of Section 36.108 of the Texas Water Code.

AGENDA

1. Call to Order
2. Invocation
3. Introduction of Member Districts and other persons in attendance.
4. Approval of Minutes of June 24, 2010 meeting.
5. Status update by Robert Bradley and Sarah Backhouse, Texas Water Development Board, on GAM requests for the Hickory aquifer.
6. Presentation by Dr. Bill Hutchison on Edwards-Trinity (Plateau) groundwater availability model and status update on GAM run requests; discussion on specific 2006 pumpage numbers and drawdowns.

**RECESS OF GROUNDWATER MANAGEMENT AREA 7 JOINT PLANNING
MEETING FOR GROUNDWATER MANAGEMENT AREA 7
PUBLIC MEETING
TO RECEIVE COMMENTS ON DRAFT DESIRED FUTURE CONDITIONS**

PUBLIC MEETING AGENDA

1. Present draft resolutions for DFC for the Capitan and Rustler Aquifers and receive public comments.
2. Present draft resolution for the DFC for Edwards-Trinity (Plateau) aquifer and receive public comments.
3. Adjourn Public Meeting.

RECONVENE GMA 7 JOINT PLANNING MEETING

7. Discussion and possible action on adoption of resolutions for adoption of DFCs for following aquifers within the boundaries of GMA 7:

- a. Dockum aquifer
- b. Ellenburger- San Saba aquifer
- c. Hickory aquifer
- d. Lipan aquifer
- e. Ogallala aquifer
- f. Capitan Reef aquifer
- g. Rustler aquifer
- h. Marble Falls aquifer
- i. Edwards-Trinity (Plateau) aquifer

- 8. Public Comment Period
- 9. Set next meeting date and preliminary agenda
- 10. Adjournment

Caroline R. Runge
Secretary, GMA 7
Menard County Underground Water District
P. O. Box 1215
Menard, TX 76859
Telephone: 325-396-3670
Fax: 325-396-3921
e-mail: mcuwd@wcc.net

No. _____
Filed on 22 day of July 2010
At 9:30 AM
Rene E. Sandwell
County & District Clerk
Kinney County, Texas
By _____ Deputy

Groundwater Management Area # 7
Joint Planning Meeting

Please be advised that one or more members of the Board of Directors and/or the designated representative of said boards of the Groundwater Conservation Districts within the TWDB-designated Groundwater Management Area # 7 of the State of Texas will meet for purposes of discussing and conducting joint planning in compliance with the requirements of Section 36.108 of the Texas Water Code at **1:15 p.m. on Thursday, July 29, 2010, at the offices of the Central Electric Co-Op, located at 386 Friendship Lane, Fredericksburg, Texas**, for purposes of conducting joint planning in compliance with the requirements of Section 36.108 of the Texas Water Code.

AGENDA

1. Call to Order
2. Approval of Minutes of July 29, 2010 10:00 a.m. meeting.
3. Any other business to come before the districts.
4. Adjournment

Caroline R. Runge
Secretary, GMA 7
Menard County Underground Water District
P. O. Box 1215
Menard, TX 76859
Telephone: 325-396-3670
Fax: 325-396-3921
e-mail: mcuwd@wcc.net

No. _____
Filed on 23 day of July 2010
At 9:28 M.
Dore E. Sandral
County & District Clerk
Kinney County, Texas
By _____ Deputy

Groundwater Management Area # 7
Joint Planning Meeting

Please be advised that one or more members of the Board of Directors and/or the designated representative of said boards of the Groundwater Conservation Districts within the TWDB-designated Groundwater Management Area # 7 of the State of Texas will meet for purposes of discussing and conducting joint planning in compliance with the requirements of Section 36.108 of the Texas Water Code at **10:00 a.m. on Thursday, July 29, 2010, at the offices of the Central Electric Co-Op, located at 386 Friendship Lane, Fredericksburg, Texas**, for purposes of conducting joint planning in compliance with the requirements of Section 36.108 of the Texas Water Code.

AGENDA

1. Call to Order
2. Invocation
3. Introduction of Member Districts and other persons in attendance.
4. Approval of Minutes of June 24, 2010 meeting.
5. Status update by Robert Bradley and Sarah Backhouse, Texas Water Development Board, on GAM requests for the Hickory aquifer.
6. Presentation by Dr. Bill Hutchison on Edwards-Trinity (Plateau) groundwater availability model and status update on GAM run requests; discussion on specific 2006 pumpage numbers and drawdowns.

**RECESS OF GROUNDWATER MANAGEMENT AREA 7 JOINT PLANNING
MEETING FOR GROUNDWATER MANAGEMENT AREA 7
PUBLIC MEETING
TO RECEIVE COMMENTS ON DRAFT DESIRED FUTURE CONDITIONS**

PUBLIC MEETING AGENDA

1. Present draft resolutions for DFC for the Capitan and Rustler Aquifers and receive public comments.
2. Present draft resolution for the DFC for Edwards-Trinity (Plateau) aquifer and receive public comments.
3. Adjourn Public Meeting.

RECONVENE GMA 7 JOINT PLANNING MEETING

7. Discussion and possible action on adoption of resolutions adopting DFCs for the following aquifers within the boundaries of GMA 7:

(Continued on reverse)

- a. Dockum aquifer
- b. Ellenburger- San Saba aquifer
- c. Hickory aquifer
- d. Lipan aquifer
- e. Ogallala aquifer
- f. Capitan Reef aquifer
- g. Rustler aquifer
- h. Marble Falls aquifer
- i. Edwards-Trinity (Plateau) aquifer

8. Public Comment Period

9. Set next meeting date and preliminary agenda

10. Adjournment

Caroline R. Runge
Secretary, GMA 7
Menard County Underground Water District
P. O. Box 1215
Menard, TX 76859
Telephone: 325-396-3670
Fax: 325-396-3921
e-mail: mcuwd@wcc.net

FILED

The 14th Day of July,
2019 at 10:19 O'clock A M
Barbara K Hoffman
County Clerk, Concho Co. TX
By Bala Suson

Groundwater Management Area # 7
Joint Planning Meeting

Please be advised that one or more members of the Board of Directors and/or the designated representative of said boards of the Groundwater Conservation Districts within the TWDB-designated Groundwater Management Area # 7 of the State of Texas will meet for purposes of discussing and conducting joint planning in compliance with the requirements of Section 36.108 of the Texas Water Code at **1:15 p.m. on Thursday, July 29, 2010, at the offices of the Central Electric Co-Op, located at 386 Friendship Lane, Fredericksburg, Texas**, for purposes of conducting joint planning in compliance with the requirements of Section 36.108 of the Texas Water Code.

AGENDA

1. Call to Order
2. Approval of Minutes of July 29, 2010 10:00 a.m. meeting.
3. Any other business to come before the districts.
4. Adjournment

Caroline R. Runge
Secretary, GMA 7
Menard County Underground Water District
P. O. Box 1215
Menard, TX 76859
Telephone: 325-396-3670
Fax: 325-396-3921
e-mail: mcuwd@wcc.net

FILED

The 14th Day of July,
2010 at 12:19 o'clock A M
Barbara K. Hoffman
County Clerk, Concho Co. TX
By K. Allen Sisson

Groundwater Management Area # 7
Joint Planning Meeting

Please be advised that one or more members of the Board of Directors and/or the designated representative of said boards of the Groundwater Conservation Districts within the TWDB-designated Groundwater Management Area # 7 of the State of Texas will meet for purposes of discussing and conducting joint planning in compliance with the requirements of Section 36.108 of the Texas Water Code at **10:00 a.m. on Thursday, July 29, 2010, at the offices of the Central Electric Co-Op, located at 386 Friendship Lane, Fredericksburg, Texas**, for purposes of conducting joint planning in compliance with the requirements of Section 36.108 of the Texas Water Code.

AGENDA

1. Call to Order
2. Invocation
3. Introduction of Member Districts and other persons in attendance.
4. Approval of Minutes of June 24, 2010 meeting.
5. Status update by Robert Bradley and Sarah Backhouse, Texas Water Development Board, on GAM requests for the Hickory aquifer.
6. Presentation by Dr. Bill Hutchison on Edwards-Trinity (Plateau) groundwater availability model and status update on GAM run requests; discussion on specific 2006 pumpage numbers and drawdowns.

**RECESS OF GROUNDWATER MANAGEMENT AREA 7 JOINT PLANNING
MEETING FOR GROUNDWATER MANAGEMENT AREA 7
PUBLIC MEETING
TO RECEIVE COMMENTS ON DRAFT DESIRED FUTURE CONDITIONS**

PUBLIC MEETING AGENDA

1. Present draft resolutions for DFC for the Capitan and Rustler Aquifers and receive public comments.
2. Present draft resolution for the DFC for Edwards-Trinity (Plateau) aquifer and receive public comments.
3. Adjourn Public Meeting.

RECONVENE GMA 7 JOINT PLANNING MEETING

7. Discussion and possible action on adoption of resolutions adopting DFCs for the following aquifers within the boundaries of GMA 7:

(Continued on reverse)

- a. Dockum aquifer
- b. Ellenburger- San Saba aquifer
- c. Hickory aquifer
- d. Lipan aquifer
- e. Ogallala aquifer
- f. Capitan Reef aquifer
- g. Rustler aquifer
- h. Marble Falls aquifer
- i. Edwards-Trinity (Plateau) aquifer

- 8. Public Comment Period
- 9. Set next meeting date and preliminary agenda
- 10. Adjournment

Caroline R. Runge
Secretary, GMA 7
Menard County Underground Water District
P. O. Box 1215
Menard, TX 76859
Telephone: 325-396-3670
Fax: 325-396-3921
e-mail: mcuwd@wcc.net

POSTED July 14 2010
At 10:40 o'clock A. M.
Elesa Ocker Elesa Ocker
County Clerk, Hinnels County, Texas
By _____ Deputy

Groundwater Management Area # 7
Joint Planning Meeting

Please be advised that one or more members of the Board of Directors and/or the designated representative of said boards of the Groundwater Conservation Districts within the TWDB-designated Groundwater Management Area # 7 of the State of Texas will meet for purposes of discussing and conducting joint planning in compliance with the requirements of Section 36.108 of the Texas Water Code at **1:15 p.m. on Thursday, July 29, 2010, at the offices of the Central Electric Co-Op, located at 386 Friendship Lane, Fredericksburg, Texas**, for purposes of conducting joint planning in compliance with the requirements of Section 36.108 of the Texas Water Code.

AGENDA

1. Call to Order
2. Approval of Minutes of July 29, 2010 10:00 a.m. meeting.
3. Any other business to come before the districts.
4. Adjournment

Caroline R. Runge
Secretary, GMA 7
Menard County Underground Water District
P. O. Box 1215
Menard, TX 76859
Telephone: 325-396-3670
Fax: 325-396-3921
e-mail: mcuwd@wcc.net

POSTED July 14 2010
At 10:40 o'clock A. M.
Elesa Ocker *Elesa Ocker*
County Clerk, Runnels County, Texas
By _____ Deputy

Groundwater Management Area # 7
Joint Planning Meeting

FILED FOR RECORD
10 JUL 14 AM 11:18

ELIZABETH MCGILL
COUNTY CLERK
COUNTY OF TOM GREEN, TEXAS

Please be advised that one or more members of the Board of Directors and a designated representative of said boards of the Groundwater Conservation Districts within the TWDB-designated Groundwater Management Area # 7 of the State of Texas will meet for purposes of discussing and conducting joint planning in compliance with the requirements of Section 36.108 of the Texas Water Code at **10:00 a.m. on Thursday, July 29, 2010, at the offices of the Central Electric Co-Op, located at 386 Friendship Lane, Fredericksburg, Texas**, for purposes of conducting joint planning in compliance with the requirements of Section 36.108 of the Texas Water Code.

AGENDA

1. Call to Order
2. Invocation
3. Introduction of Member Districts and other persons in attendance.
4. Approval of Minutes of June 24, 2010 meeting.
5. Status update by Robert Bradley and Sarah Backhouse, Texas Water Development Board, on GAM requests for the Hickory aquifer.
6. Presentation by Dr. Bill Hutchison on Edwards-Trinity (Plateau) groundwater availability model and status update on GAM run requests; discussion on specific 2006 pumpage numbers and drawdowns.

RECESS OF GROUNDWATER MANAGEMENT AREA 7 JOINT PLANNING MEETING FOR GROUNDWATER MANAGEMENT AREA 7 PUBLIC MEETING TO RECEIVE COMMENTS ON DRAFT DESIRED FUTURE CONDITIONS

PUBLIC MEETING AGENDA

1. Present draft resolutions for DFC for the Capitan and Rustler Aquifers and receive public comments.
2. Present draft resolution for the DFC for Edwards-Trinity (Plateau) aquifer and receive public comments.
3. Adjourn Public Meeting.

RECONVENE GMA 7 JOINT PLANNING MEETING

7. Discussion and possible action on adoption of resolutions adopting DFCs for the following aquifers within the boundaries of GMA 7:

(Continued on reverse)

- a. Dockum aquifer
- b. Ellenburger- San Saba aquifer
- c. Hickory aquifer
- d. Lipan aquifer
- e. Ogallala aquifer
- f. Capitan Reef aquifer
- g. Rustler aquifer
- h. Marble Falls aquifer
- i. Edwards-Trinity (Plateau) aquifer

8. Public Comment Period
9. Set next meeting date and preliminary agenda
10. Adjournment

Caroline R. Runge
Secretary, GMA 7
Menard County Underground Water District
P. O. Box 1215
Menard, TX 76859
Telephone: 325-396-3670
Fax: 325-396-3921
e-mail: mcuwd@wcc.net

Groundwater Management Area # 7
Joint Planning Meeting

FILED FOR RECORD

10 JUL 14 AM 11:17

ELIZABETH MCGILL
COUNTY CLERK
COUNTY OF TOM GREEN, TEXAS

Please be advised that one or more members of the Board of Directors and/or the designated representative of said boards of the Groundwater Conservation Districts within the TWDB-designated Groundwater Management Area # 7 of the State of Texas will meet for purposes of discussing and conducting joint planning in compliance with the requirements of Section 36.108 of the Texas Water Code at **1:15 p.m. on Thursday, July 29, 2010, at the offices of the Central Electric Co-Op, located at 386 Friendship Lane, Fredericksburg, Texas**, for purposes of conducting joint planning in compliance with the requirements of Section 36.108 of the Texas Water Code.

AGENDA

1. Call to Order
2. Approval of Minutes of July 29, 2010 10:00 a.m. meeting.
3. Any other business to come before the districts.
4. Adjournment

Caroline R. Runge
Secretary, GMA 7
Menard County Underground Water District
P. O. Box 1215
Menard, TX 76859
Telephone: 325-396-3670
Fax: 325-396-3921
e-mail: mcuwd@wcc.net

Groundwater Management Area # 7
Joint Planning Meeting

Please be advised that one or more members of the Board of Directors and/or the designated representative of said boards of the Groundwater Conservation Districts within the TWDB-designated Groundwater Management Area # 7 of the State of Texas will meet for purposes of discussing and conducting joint planning in compliance with the requirements of Section 36.108 of the Texas Water Code at **10:00 a.m. on Thursday, July 29, 2010, at the offices of the Central Electric Co-Op, located at 386 Friendship Lane, Fredericksburg, Texas, for purposes of conducting joint planning in compliance with the requirements of Section 36.108 of the Texas Water Code.**

FILED FOR RECORD

AGENDA

1. Call to Order
2. Invocation
3. Introduction of Member Districts and other persons in attendance
4. Approval of Minutes of June 24, 2010 meeting.
5. Status update by Robert Bradley and Sarah Backhouse, Texas Water Development Board, on GAM requests for the Hickory aquifer.
6. Presentation by Dr. Bill Hutchison on Edwards-Trinity (Plateau) groundwater availability model and status update on GAM run requests; discussion on specific 2006 pumpage numbers and drawdowns.

JUL 13 2010

AT 11:40 O'CLOCK A M
By DEBBY CARLOCK
County Clerk, Mitchell County, Texas
Deputy

**RECESS OF GROUNDWATER MANAGEMENT AREA 7 JOINT PLANNING
MEETING FOR GROUNDWATER MANAGEMENT AREA 7
PUBLIC MEETING
TO RECEIVE COMMENTS ON DRAFT DESIRED FUTURE CONDITIONS**

PUBLIC MEETING AGENDA

1. Present draft resolutions for DFC for the Capitan and Rustler Aquifers and receive public comments.
2. Present draft resolution for the DFC for Edwards-Trinity (Plateau) aquifer and receive public comments.
3. Adjourn Public Meeting.

RECONVENE GMA 7 JOINT PLANNING MEETING

7. Discussion and possible action on adoption of resolutions for adoption of DFCs for following aquifers within the boundaries of GMA 7:
 - a. Dockum aquifer

- b. Ellenburger- San Saba aquifer
- c. Hickory aquifer
- d. Lipan aquifer
- e. Ogallala aquifer
- f. Capitan Reef aquifer
- g. Rustler aquifer
- h. Marble Falls aquifer
- i. Edwards-Trinity (Plateau) aquifer

- 8. Public Comment Period
- 9. Set next meeting date and preliminary agenda
- 10. Adjournment

Caroline R. Runge
Secretary, GMA 7
Menard County Underground Water District
P. O. Box 1215
Menard, TX 76859
Telephone: 325-396-3670
Fax: 325-396-3921
e-mail: mcuwd@wcc.net

Groundwater Management Area # 7
Joint Planning Meeting

Please be advised that one or more members of the Board of Directors and/or the designated representative of said boards of the Groundwater Conservation Districts within the TWDB-designated Groundwater Management Area # 7 of the State of Texas will meet for purposes of discussing and conducting joint planning in compliance with the requirements of Section 36.108 of the Texas Water Code at **1:15 p.m. on Thursday, July 29, 2010, at the offices of the Central Electric Co-Op, located at 386 Friendship Lane, Fredericksburg, Texas**, for purposes of conducting joint planning in compliance with the requirements of Section 36.108 of the Texas Water Code.

AGENDA

1. Call to Order
2. Approval of Minutes of July 29, 2010 10:00 a.m. meeting.
3. Any other business to come before the districts.
4. Adjournment

FILED FOR RECORD

JUL 13 2010

Caroline R. Runge
Secretary, GMA 7
Menard County Underground Water District
P. O. Box 1215
Menard, TX 76859
Telephone: 325-396-3670
Fax: 325-396-3921
e-mail: mcuwd@wcc.net

AT 11:40 O'CLOCK AM
DEBBY CARLOCK
County Clerk, Mitchell County, Texas
By [Signature] Deputy

Groundwater Management Area # 7
Joint Planning Meeting

Please be advised that one or more members of the Board of Directors and/or the designated representative of said boards of the Groundwater Conservation Districts within the TWDB-designated Groundwater Management Area # 7 of the State of Texas will meet for purposes of discussing and conducting joint planning in compliance with the requirements of Section 36.108 of the Texas Water Code at **10:00 a.m. on Thursday, July 29, 2010, at the offices of the Central Electric Co-Op, located at 386 Friendship Lane, Fredericksburg, Texas**, for purposes of conducting joint planning in compliance with the requirements of Section 36.108 of the Texas Water Code.

AGENDA

1. Call to Order
2. Invocation
3. Introduction of Member Districts and other persons in attendance.
4. Approval of Minutes of June 24, 2010 meeting.
5. Status update by Robert Bradley and Sarah Backhouse, Texas Water Development Board, on GAM requests for the Hickory aquifer.
6. Presentation by Dr. Bill Hutchison on Edwards-Trinity (Plateau) groundwater availability model and status update on GAM run requests; discussion on specific 2006 pumpage numbers and drawdowns.

**RECESS OF GROUNDWATER MANAGEMENT AREA 7 JOINT PLANNING
MEETING FOR GROUNDWATER MANAGEMENT AREA 7
PUBLIC MEETING
TO RECEIVE COMMENTS ON DRAFT DESIRED FUTURE CONDITIONS**

PUBLIC MEETING AGENDA

1. Present draft resolutions for DFC for the Capitan and Rustler Aquifers and receive public comments.
2. Present draft resolution for the DFC for Edwards-Trinity (Plateau) aquifer and receive public comments.
3. Adjourn Public Meeting.

RECONVENE GMA 7 JOINT PLANNING MEETING

7. Discussion and possible action on adoption of resolutions for adoption of DFCs for following aquifers within the boundaries of GMA 7:

- a. Dockum aquifer
- b. Ellenburger- San Saba aquifer
- c. Hickory aquifer
- d. Lipan aquifer
- e. Ogallala aquifer
- f. Capitan Reef aquifer
- g. Rustler aquifer
- h. Marble Falls aquifer
- i. Edwards-Trinity (Plateau) aquifer

8. Public Comment Period
9. Set next meeting date and preliminary agenda
10. Adjournment

Caroline R. Runge
Secretary, GMA 7
Menard County Underground Water District
P. O. Box 1215
Menard, TX 76859
Telephone: 325-396-3670
Fax: 325-396-3921
e-mail: mcuwd@wcc.net

Filed for Record in my Office
on 21st day of July 2010
at 1:50 o'clock P.M.
Polly Reeves
County Clerk, Menard, County, Texas

Groundwater Management Area # 7
Joint Planning Meeting

Please be advised that one or more members of the Board of Directors and/or the designated representative of said boards of the Groundwater Conservation Districts within the TWDB-designated Groundwater Management Area # 7 of the State of Texas will meet for purposes of discussing and conducting joint planning in compliance with the requirements of Section 36.108 of the Texas Water Code at **1:15 p.m. on Thursday, July 29, 2010, at the offices of the Central Electric Co-Op, located at 386 Friendship Lane, Fredericksburg, Texas**, for purposes of conducting joint planning in compliance with the requirements of Section 36.108 of the Texas Water Code.

AGENDA

1. Call to Order
2. Approval of Minutes of July 29, 2010 10:00 a.m. meeting.
3. Any other business to come before the districts.
4. Adjournment

Caroline R. Runge
Secretary, GMA 7
Menard County Underground Water District
P. O. Box 1215
Menard, TX 76859
Telephone: 325-396-3670
Fax: 325-396-3921
e-mail: mcuwd@wcc.net

Filed for Record in my Office
on the 21st day of July 2010
at 1:50 o'clock P.M.
Polly Reeves
County Clerk, Menard, County, Texas

Groundwater Management Area # 7
Joint Planning Meeting

Please be advised that one or more members of the Board of Directors and/or the designated representative of said boards of the Groundwater Conservation Districts within the TWDB-designated Groundwater Management Area # 7 of the State of Texas will meet for purposes of discussing and conducting joint planning in compliance with the requirements of Section 36.108 of the Texas Water Code at **10:00 a.m. on Thursday, July 29, 2010, at the offices of the Central Electric Co-Op, located at 386 Friendship Lane, Fredericksburg, Texas, for purposes of conducting joint planning in compliance with the requirements of Section 36.108 of the Texas Water Code.**

AGENDA

FILED

1. Call to Order
2. Invocation
3. Introduction of Member Districts and other persons in attendance.
4. Approval of Minutes of June 24, 2010 meeting.
5. Status update by Robert Bradley and Sarah Backhouse, Texas Water Development Board, on GAM requests for the Hickory aquifer.
6. Presentation by Dr. Bill Hutchison on Edwards-Trinity (Plateau) groundwater availability model and status update on GAM run requests; discussion on specific 2006 pumpage numbers and drawdowns.

JUL 16 2010

3:46 pm

TRISH KING
County Clerk, Pecos County, Texas
Deputy
TKM

**RECESS OF GROUNDWATER MANAGEMENT AREA 7 JOINT PLANNING
MEETING FOR GROUNDWATER MANAGEMENT AREA 7
PUBLIC MEETING
TO RECEIVE COMMENTS ON DRAFT DESIRED FUTURE CONDITIONS**

PUBLIC MEETING AGENDA

1. Present draft resolutions for DFC for the Capitan and Rustler Aquifers and receive public comments.
2. Present draft resolution for the DFC for Edwards-Trinity (Plateau) aquifer and receive public comments.
3. Adjourn Public Meeting.

RECONVENE GMA 7 JOINT PLANNING MEETING

7. Discussion and possible action on adoption of resolutions for adoption of DFCs for following aquifers within the boundaries of GMA 7:

- a. Dockum aquifer
- b. Ellenburger- San Saba aquifer
- c. Hickory aquifer
- d. Lipan aquifer
- e. Ogallala aquifer
- f. Capitan Reef aquifer
- g. Rustler aquifer
- h. Marble Falls aquifer
- i. Edwards-Trinity (Plateau) aquifer

8. Public Comment Period
9. Set next meeting date and preliminary agenda
10. Adjournment

Caroline R. Runge
Secretary, GMA 7
Menard County Underground Water District
P. O. Box 1215
Menard, TX 76859
Telephone: 325-396-3670
Fax: 325-396-3921
e-mail: mcuwd@wcc.net

Groundwater Management Area # 7
Joint Planning Meeting

Please be advised that one or more members of the Board of Directors and/or the designated representative of said boards of the Groundwater Conservation Districts within the TWDB-designated Groundwater Management Area # 7 of the State of Texas will meet for purposes of discussing and conducting joint planning in compliance with the requirements of Section 36.108 of the Texas Water Code at 1:15 p.m. on Thursday, July 29, 2010, at the offices of the Central Electric Co-Op, located at 386 Friendship Lane, Fredericksburg, Texas, for purposes of conducting joint planning in compliance with the requirements of Section 36.108 of the Texas Water Code.

AGENDA

1. Call to Order
2. Approval of Minutes of July 29, 2010 10:00 a.m. meeting.
3. Any other business to come before the districts.
4. Adjournment

Caroline R. Runge
Secretary, GMA 7
Menard County Underground Water District
P. O. Box 1215
Menard, TX 76859
Telephone: 325-396-3670
Fax: 325-396-3921
e-mail: mcuwd@wcc.net

FILED

JUL 16 2010

3:40 pm

TRISH KING
County Clerk, Pecos County, Texas
Deputy

mm

PLATEAU

Groundwater Management Area # 7
Joint Planning Meeting

Please be advised that one or more members of the Board of Directors and/or the designated representative of said boards of the Groundwater Conservation Districts within the TWDB-designated Groundwater Management Area # 7 of the State of Texas will meet for purposes of discussing and conducting joint planning in compliance with the requirements of Section 36.108 of the Texas Water Code at **10:00 a.m. on Thursday, July 29, 2010, at the offices of the Central Electric Co-Op, located at 386 Friendship Lane, Fredericksburg, Texas**, for purposes of conducting joint planning in compliance with the requirements of Section 36.108 of the Texas Water Code.

AGENDA

1. Call to Order
2. Invocation
3. Introduction of Member Districts and other persons in attendance.
4. Approval of Minutes of June 24, 2010 meeting.
5. Status update by Robert Bradley and Sarah Backhouse, Texas Water Development Board, on GAM requests for the Hickory aquifer.
6. Presentation by Dr. Bill Hutchison on Edwards-Trinity (Plateau) groundwater availability model and status update on GAM run requests; discussion on specific 2006 pumpage numbers and drawdowns.

RECEIVED
 JUL 15 A 3:29
 STATE OF TEXAS
 DEPARTMENT OF AGRICULTURE
 WATER DEVELOPMENT BOARD

RECESS OF GROUNDWATER MANAGEMENT AREA 7 JOINT PLANNING MEETING FOR GROUNDWATER MANAGEMENT AREA 7 PUBLIC MEETING TO RECEIVE COMMENTS ON DRAFT DESIRED FUTURE CONDITIONS

PUBLIC MEETING AGENDA

1. Present draft resolutions for DFC for the Capitan and Rustler Aquifers and receive public comments.
2. Present draft resolution for the DFC for Edwards-Trinity (Plateau) aquifer and receive public comments.
3. Adjourn Public Meeting.

RECONVENE GMA 7 JOINT PLANNING MEETING

7. Discussion and possible action on adoption of resolutions for adoption of DFCs for following aquifers within the boundaries of GMA 7:

- a. Dockum aquifer
- b. Ellenburger- San Saba aquifer
- c. Hickory aquifer
- d. Lipan aquifer
- e. Ogallala aquifer
- f. Capitan Reef aquifer
- g. Rustler aquifer
- h. Marble Falls aquifer
- i. Edwards-Trinity (Plateau) aquifer

Caroline R. Runge
Secretary, GMA 7
Menard County Underground Water District

2010 01 15 A 3:30

Caroline R. Runge
2010

8. Public Comment Period
9. Set next meeting date and preliminary agenda
10. Adjournment

Caroline R. Runge
Secretary, GMA 7
Menard County Underground Water District
P. O. Box 1215
Menard, TX 76859
Telephone: 325-396-3670
Fax: 325-396-3921
e-mail: mcuwd@wcc.net

Groundwater Management Area # 7
Joint Planning Meeting

Please be advised that one or more members of the Board of Directors and/or the designated representative of said boards of the Groundwater Conservation Districts within the TWDB-designated Groundwater Management Area # 7 of the State of Texas will meet for purposes of discussing and conducting joint planning in compliance with the requirements of Section 36.108 of the Texas Water Code at **1:15 p.m. on Thursday, July 29, 2010, at the offices of the Central Electric Co-Op, located at 386 Friendship Lane, Fredericksburg, Texas**, for purposes of conducting joint planning in compliance with the requirements of Section 36.108 of the Texas Water Code.

AGENDA

1. Call to Order
2. Approval of Minutes of July 29, 2010 10:00 a.m. meeting.
3. Any other business to come before the districts.
4. Adjournment

Caroline R. Runge
Secretary, GMA 7
Menard County Underground Water District
P. O. Box 1215
Menard, TX 76859
Telephone: 325-396-3670
Fax: 325-396-3921
e-mail: mcuwd@wcc.net

2010 JUL 15 A 3:29
Caroline R. Runge
Secretary, GMA 7
Menard County Underground Water District
Menard, TX 76859

Groundwater Management Area # 7
Joint Planning Meeting

Please be advised that one or more members of the Board of Directors and/or the designated representative of said boards of the Groundwater Conservation Districts within the TWDB-designated Groundwater Management Area # 7 of the State of Texas will meet for purposes of discussing and conducting joint planning in compliance with the requirements of Section 36.108 of the Texas Water Code at 10:00 a.m. on Thursday, July 29, 2010, at the offices of the Central Electric Co-Op, located at 386 Friendship Lane, Fredericksburg, Texas, for purposes of conducting joint planning in compliance with the requirements of Section 36.108 of the Texas Water Code.

AGENDA

1. Call to Order
2. Invocation
3. Introduction of Member Districts and other persons in attendance.
4. Approval of Minutes of June 24, 2010 meeting.
5. Status update by Robert Bradley and Sarah Backhouse, Texas Water Development Board, on GAM requests for the Hickory aquifer.
6. Presentation by Dr. Bill Hutchison on Edwards-Trinity (Plateau) groundwater availability model and status update on GAM run requests; discussion on specific 2008 pumpage numbers and drawdowns.

**RECESS OF GROUNDWATER MANAGEMENT AREA 7 JOINT PLANNING
MEETING FOR GROUNDWATER MANAGEMENT AREA 7
PUBLIC MEETING
TO RECEIVE COMMENTS ON DRAFT DESIRED FUTURE CONDITIONS**

PUBLIC MEETING AGENDA

1. Present draft resolutions for DFC for the Capitan and Rustler
Aquifers and receive public comments.
2. Present draft resolution for the DFC for Edwards-Trinity (Plateau)
aquifer and receive public comments.
3. Adjourn Public Meeting.

Page 1 GMA 7 Agenda

Filed 14th day of July 2010 at 8:00 AM
[Signature] Clerk
County Court, Real County, Texas
By: _____ De: _____

RECONVENE GMA 7 JOINT PLANNING MEETING


7. Discussion and possible action on adoption of resolutions for adoption of DFCs for following aquifers within the boundaries of GMA 7:

- a. Dockum aquifer
- b. Ellenburger- San Saba aquifer
- c. Hickory aquifer
- d. Lipan aquifer
- e. Ogallala aquifer
- f. Capitan Reef aquifer
- g. Rustler aquifer
- h. Marble Falls aquifer
- i. Edwards-Trinity (Plateau) aquifer

8. Public Comment Period

9. Set next meeting date and preliminary agenda

10. Adjournment

 7-14-2010
Lee Sweeten, GM
Real Edwards Conservation & Reclamation District
P. O. Box 807
Camp Wood, Texas 78833
Telephone: 830-597-3322
Fax: 830-597-3320
e-mail: recrd@swtexas.net


Groundwater Management Area #7
Joint Planning Meeting

Please be advised that one or more members of the Board of Directors and/or the designated representative of said boards of the Groundwater Conservation Districts within the TWDB-designated Groundwater Management Area #7 of the State of Texas will meet for purposes of discussing and conducting joint planning in compliance with the requirements of Section 36.108 of the Texas Water Code at 1:15 p.m. on Thursday, July 29, 2010, at the offices of the Central Electric Co-Op, located at 388 Friendship Lane, Fredericksburg, Texas, for purposes of conducting joint planning in compliance with the requirements of Section 36.108 of the Texas Water Code.


AGENDA

1. Call to Order
2. Approval of Minutes of July 29, 2010 10:00 a.m. meeting.
3. Any other business to come before the districts.
4. Adjournment

7-14-2010



Lee Sweeten, GM
Real Edwards Conservation & Reclamation District
P. O. Box 807
Camp Wood, Texas 78833
Telephone: 830-597-3322
Fax: 830-597-3320
e-mail: recrd@swtexas.net

Filed 14th day of July 2010 at 8:04 M


County Court, Real County, Texas

Deputy


Groundwater Management Area # 7
Joint Planning Meeting

Please be advised that one or more members of the Board of Directors and/or the designated representative of said boards of the Groundwater Conservation Districts within the TWDB-designated Groundwater Management Area # 7 of the State of Texas will meet for purposes of discussing and conducting joint planning in compliance with the requirements of Section 36.108 of the Texas Water Code at 1:15 p.m. on Thursday, July 29, 2010, at the offices of the Central Electric Co-Op, located at 386 Friendship Lane, Fredericksburg, Texas, for purposes of conducting joint planning in compliance with the requirements of Section 36.108 of the Texas Water Code.

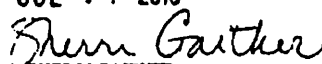
AGENDA

1. Call to Order
2. Approval of Minutes of July 29, 2010 10:00 a.m. meeting.
3. Any other business to come before the districts.
4. Adjournment

7-14-2010


Lee Sweeten, GM
Real Edwards Conservation & Reclamation District
P. O. Box 807
Camp Wood, Texas 78833
Telephone: 830-597-3322
Fax: 830-597-3320
e-mail: recrd@swtexas.net



JUL 14 2010

SHERRIL GAITHER
COUNTY CLERK
EDWARDS COUNTY, TEXAS
By _____ Deputy

Groundwater Management Area # 7 Joint Planning Meeting

Please be advised that one or more members of the Board of Directors and/or the designated representative of said boards of the Groundwater Conservation Districts within the TWDB-designated Groundwater Management Area # 7 of the State of Texas will meet for purposes of discussing and conducting joint planning in compliance with the requirements of Section 36.108 of the Texas Water Code at 10:00 a.m. on Thursday, July 29, 2010, at the offices of the Central Electric Co-Op, located at 386 Friendship Lane, Fredericksburg, Texas, for purposes of conducting joint planning in compliance with the requirements of Section 36.108 of the Texas Water Code.

AGENDA

1. Call to Order
2. Invocation
3. Introduction of Member Districts and other persons in attendance.
4. Approval of Minutes of June 24, 2010 meeting.
5. Status update by Robert Bradley and Sarah Backhouse, Texas Water Development Board, on GAM requests for the Hickory aquifer.
6. Presentation by Dr. Bill Hutchison on Edwards-Trinity (Plateau) groundwater availability model and status update on GAM run requests; discussion on specific 2006 pumpage numbers and drawdowns.

RECESS OF GROUNDWATER MANAGEMENT AREA 7 JOINT PLANNING MEETING FOR GROUNDWATER MANAGEMENT AREA 7 PUBLIC MEETING TO RECEIVE COMMENTS ON DRAFT DESIRED FUTURE CONDITIONS

PUBLIC MEETING AGENDA

- | | |
|----------|---|
| Aquifers | 1. Present draft resolutions for DFC for the Capitan and Rustler
and receive public comments. |
| aquifer | 2. Present draft resolution for the DFC for Edwards-Trinity (Plateau)
and receive public comments. |
| | 3. Adjourn Public Meeting. |

RECONVENE GMA 7 JOINT PLANNING MEETING


7. Discussion and possible action on adoption of resolutions for adoption of DFCs for following aquifers within the boundaries of GMA 7:


- a. Dockum aquifer
- b. Ellenburger- San Saba aquifer
- c. Hickory aquifer
- d. Lipan aquifer
- e. Ogallala aquifer
- f. Capitan Reef aquifer
- g. Rustler aquifer
- h. Marble Falls aquifer
- i. Edwards-Trinity (Plateau) aquifer

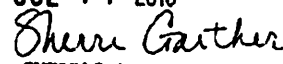
8. Public Comment Period

9. Set next meeting date and preliminary agenda

10. Adjournment


7-14-2010
Lee Sweeten, GM
Real Edwards Conservation & Reclamation District
P. O. Box 807
Camp Wood, Texas 78833
Telephone: 830-597-3322
Fax: 830-597-3320
e-mail: recrd@swtexas.net

 FILED FOR RECORD
At 11:00 O'clock AM

JUL 14 2010

SHERRIL GAITHER
COUNTY CLERK
EDWARDS COUNTY, TEXAS
By: _____ Deputy

JUL 21 2010

Groundwater Management Area # 7
Joint Planning Meeting

County and District Clerk
By _____ Dep.

Please be advised that one or more members of the Board of Directors and/or the designated representative of said boards of the Groundwater Conservation Districts within the TWDB-designated Groundwater Management Area # 7 of the State of Texas will meet for purposes of discussing and conducting joint planning in compliance with the requirements of Section 36.108 of the Texas Water Code at 10:00 a.m. on Thursday, July 29, 2010, at the offices of the Central Electric Co-Op, located at 386 Friendship Lane, Fredericksburg, Texas, for purposes of conducting joint planning in compliance with the requirements of Section 36.108 of the Texas Water Code.

AGENDA

1. Call to Order
2. Invocation
3. Introduction of Member Districts and other persons in attendance.
4. Approval of Minutes of June 24, 2010 meeting.
5. Status update by Robert Bradley and Sarah Backhouse, Texas Water Development Board, on GAM requests for the Hickory aquifer.
6. Presentation by Dr. Bill Hutchison on Edwards-Trinity (Plateau) groundwater availability model and status update on GAM run requests; discussion on specific 2006 pumpage numbers and drawdowns.

**RECESS OF GROUNDWATER MANAGEMENT AREA 7 JOINT PLANNING
MEETING FOR GROUNDWATER MANAGEMENT AREA 7
PUBLIC MEETING
TO RECEIVE COMMENTS ON DRAFT DESIRED FUTURE CONDITIONS**

PUBLIC MEETING AGENDA

1. Present draft resolutions for DFC for the Capitan and Rustler Aquifers and receive public comments.
2. Present draft resolution for the DFC for Edwards-Trinity (Plateau) aquifer and receive public comments.
3. Adjourn Public Meeting.

RECONVENE GMA 7 JOINT PLANNING MEETING

7. Discussion and possible action on adoption of resolutions for adoption of DFCs for following aquifers within the boundaries of GMA 7:

- a. Dockum aquifer
- b. Ellenburger- San Saba aquifer
- c. Hickory aquifer
- d. Lipan aquifer
- e. Ogallala aquifer
- f. Capitan Reef aquifer
- g. Rustler aquifer
- h. Marble Falls aquifer
- i. Edwards-Trinity (Plateau) aquifer

8. Public Comment Period
9. Set next meeting date and preliminary agenda
10. Adjournment

Caroline R. Runge
Secretary, GMA 7
Menard County Underground Water District
P. O. Box 1215
Menard, TX 76859
Telephone: 325-396-3670
Fax: 325-396-3921
e-mail: mcuwd@wcc.net

Groundwater Management Area # 7
Joint Planning Meeting

Please be advised that one or more members of the Board of Directors and/or the designated representative of said boards of the Groundwater Conservation Districts within the TWDB-designated Groundwater Management Area # 7 of the State of Texas will meet for purposes of discussing and conducting joint planning in compliance with the requirements of Section 36.108 of the Texas Water Code at **1:15 p.m. on Thursday, July 29, 2010, at the offices of the Central Electric Co-Op, located at 386 Friendship Lane, Fredericksburg, Texas**, for purposes of conducting joint planning in compliance with the requirements of Section 36.108 of the Texas Water Code.

AGENDA

1. Call to Order
2. Approval of Minutes of July 29, 2010 10:00 a.m. meeting.
3. Any other business to come before the districts.
4. Adjournment

Caroline R. Runge
Secretary, GMA 7
Menard County Underground Water District
P. O. Box 1215
Menard, TX 76859
Telephone: 325-396-3670
Fax: 325-396-3921
e-mail: mcuwd@wcc.net

FILED at 1:00 P M
Reagan County

e. l. h.
JUL 26 2010

County and District Clerk
By _____ Dep

07/26/2010
2180

13:27 City of Sterling City

(FAX)325 378 2334

P.001/003

FILED July 15 2010
At 1:53 o'clock P
SUSAN WYATT
County Clerk, Sterling County, Texas
Phila. McStur...

Groundwater Management Area # 7 Joint Planning Meeting

Please be advised that one or more members of the Board of Directors and/or the designated representative of said boards of the Groundwater Conservation Districts within the TWDB-designated Groundwater Management Area # 7 of the State of Texas will meet for purposes of discussing and conducting joint planning in compliance with the requirements of Section 36.108 of the Texas Water Code at 10:00 a.m. on Thursday, July 29, 2010, at the offices of the Central Electric Co-Op, located at 386 Friendship Lane, Fredericksburg, Texas, for purposes of conducting joint planning in compliance with the requirements of Section 36.108 of the Texas Water Code.

AGENDA

1. Call to Order
2. Invocation
3. Introduction of Member Districts and other persons in attendance.
4. Approval of Minutes of June 24, 2010 meeting.
5. Status update by Robert Bradley and Sarah Backhouse, Texas Water Development Board, on GAM requests for the Hickory aquifer.
6. Presentation by Dr. Bill Hutchison on Edwards-Trinity (Plateau) groundwater availability model and status update on GAM run requests; discussion on specific 2006 pumpage numbers and drawdowns.

RECESS OF GROUNDWATER MANAGEMENT AREA 7 JOINT PLANNING MEETING FOR GROUNDWATER MANAGEMENT AREA 7 PUBLIC MEETING TO RECEIVE COMMENTS ON DRAFT DESIRED FUTURE CONDITIONS

PUBLIC MEETING AGENDA

1. Present draft resolutions for DFC for the Capitan and Rustler Aquifers and receive public comments.
2. Present draft resolution for the DFC for Edwards-Trinity (Plateau) aquifer and receive public comments.
3. Adjourn Public Meeting.

RECONVENE GMA 7 JOINT PLANNING MEETING

7. Discussion and possible action on adoption of resolutions for adoption of DFCs for following aquifers within the boundaries of GMA 7:

- a. Dockum aquifer
- b. Ellenburger- San Saba aquifer
- c. Hickory aquifer
- d. Lipan aquifer
- e. Ogallala aquifer
- f. Capitan Reef aquifer
- g. Rustler aquifer
- h. Marble Falls aquifer
- i. Edwards-Trinity (Plateau) aquifer

- 8. Public Comment Period
- 9. Set next meeting date and preliminary agenda
- 10. Adjournment

Caroline R. Runge
 Secretary, GMA 7
 Menard County Underground Water District
 P. O. Box 1215
 Menard, TX 76859
 Telephone: 325-396-3670
 Fax: 325-396-3921
 e-mail: mcuwd@wcc.net

THE STATE OF TEXAS:

COUNTY OF STERLING:

This is to certify that at the time and on the date stamped thereon, this notice of a meeting, a copy of which is attached hereto, has been filed in my office under File No. 2180 and was posted on the bulletin board in the Courthouse, as is required by Chapter 551, Government Code.

Executed on July 15, 2010

Susan Wyatt
 Susan Wyatt, County Clerk, Sterling County, Texas

By Phoebe Miller
 Deputy Clerk

07/26/2010

13:28 City of Sterling City

(FAX)325 378 2334

P.003/003

2181

FILED July 22 2010
At 1:15 o'clock P M
SUSAN WYATT
County Clerk, Sterling County, Texas
By [Signature], Deputy

Groundwater Management Area # 7
Joint Planning Meeting

Please be advised that one or more members of the Board of Directors and/or the designated representative of said boards of the Groundwater Conservation Districts within the TWDB-designated Groundwater Management Area # 7 of the State of Texas will meet for purposes of discussing and conducting joint planning in compliance with the requirements of Section 36.108 of the Texas Water Code at 1:15 p.m. on Thursday, July 29, 2010, at the offices of the Central Electric Co-Op, located at 386 Friendship Lane, Fredericksburg, Texas, for purposes of conducting joint planning in compliance with the requirements of Section 36.108 of the Texas Water Code.

AGENDA

1. Call to Order
2. Approval of Minutes of July 29, 2010 10:00 a.m. meeting.
3. Any other business to come before the districts.
4. Adjournment

Caroline R. Runge
Secretary, GMA 7
Menard County Underground Water District
P. O. Box 1215
Menard, TX 76859
Telephone: 325-396-3670
Fax: 325-396-3921
e-mail: mcuwd@wcc.net

THE STATE OF TEXAS:

COUNTY OF STERLING:

This is to certify that at the time and on the date stamped thereon, this notice of a meeting, a copy of which is attached hereto, has been filed in my office under File No. 2181 and was posted on the bulletin board in the Courthouse, as is required by Chapter 551, Government Code.

Executed on July 22, 2010
[Signature]
Susan Wyatt, County Clerk, Sterling County, Texas
By [Signature]
Deputy Clerk

Groundwater Management Area # 7
Joint Planning Meeting

Please be advised that one or more members of the Board of Directors and/or the designated representative of said boards of the Groundwater Conservation Districts within the TWDB-designated Groundwater Management Area # 7 of the State of Texas will meet for purposes of discussing and conducting joint planning in compliance with the requirements of Section 36.108 of the Texas Water Code at **10:00 a.m. on Thursday, July 29, 2010, at the offices of the Central Electric Co-Op, located at 386 Friendship Lane, Fredericksburg, Texas**, for purposes of conducting joint planning in compliance with the requirements of Section 36.108 of the Texas Water Code.

AGENDA

1. Call to Order
2. Invocation
3. Introduction of Member Districts and other persons in attendance.
4. Approval of Minutes of June 24, 2010 meeting.
5. Status update by Robert Bradley and Sarah Backhouse, Texas Water Development Board, on GAM requests for the Hickory aquifer.
6. Presentation by Dr. Bill Hutchison on Edwards-Trinity (Plateau) groundwater availability model and status update on GAM run requests; discussion on specific 2006 pumpage numbers and drawdowns.

**RECESS OF GROUNDWATER MANAGEMENT AREA 7 JOINT PLANNING
MEETING FOR GROUNDWATER MANAGEMENT AREA 7
PUBLIC MEETING
TO RECEIVE COMMENTS ON DRAFT DESIRED FUTURE CONDITIONS**

PUBLIC MEETING AGENDA

1. Present draft resolutions for DFC for the Capitan and Rustler Aquifers and receive public comments.
2. Present draft resolution for the DFC for Edwards-Trinity (Plateau) aquifer and receive public comments.
3. Adjourn Public Meeting.

RECONVENE GMA 7 JOINT PLANNING MEETING

7. Discussion and possible action on adoption of resolutions for adoption of DFCs for following aquifers within the boundaries of GMA 7:

- a. Dockum aquifer

Filed July 16, 2010
At 1:50 O'clock P M
VERONICA E. HERNANDEZ
County & District Clerk, Sutton County, Texas
By Paul Thorp

- b. Ellenburger- San Saba aquifer
- c. Hickory aquifer
- d. Lipan aquifer
- e. Ogallala aquifer
- f. Capitan Reef aquifer
- g. Rustler aquifer
- h. Marble Falls aquifer
- i. Edwards-Trinity (Plateau) aquifer

- 8. Public Comment Period
- 9. Set next meeting date and preliminary agenda
- 10. Adjournment

Caroline R. Runge
Secretary, GMA 7
Menard County Underground Water District
P. O. Box 1215
Menard, TX 76859
Telephone: 325-396-3670
Fax: 325-396-3921
e-mail: mcuwd@wcc.net

Groundwater Management Area # 7
Joint Planning Meeting

Please be advised that one or more members of the Board of Directors and/or the designated representative of said boards of the Groundwater Conservation Districts within the TWDB-designated Groundwater Management Area # 7 of the State of Texas will meet for purposes of discussing and conducting joint planning in compliance with the requirements of Section 36.108 of the Texas Water Code at **1:15 p.m. on Thursday, July 29, 2010, at the offices of the Central Electric Co-Op, located at 386 Friendship Lane, Fredericksburg, Texas**, for purposes of conducting joint planning in compliance with the requirements of Section 36.108 of the Texas Water Code.

AGENDA

1. Call to Order
2. Approval of Minutes of July 29, 2010 10:00 a.m. meeting.
3. Any other business to come before the districts.
4. Adjournment

Caroline R. Runge
Secretary, GMA 7
Menard County Underground Water District
P. O. Box 1215
Menard, TX 76859
Telephone: 325-396-3670
Fax: 325-396-3921
e-mail: mcuwd@wcc.net

Filed July 16, 2010
At 1:50 o'clock P M
VERONICA E. HERNANDEZ
County & District Clerk, Sutton County, Texas
By Paul Trapp

FILED
This 20 day of July A. D. 2010
at 11:17 o'clock A. M.
LUCILLE C. HUTCHERSON
County Clerk, Uvalde County, Texas
Trace Hunt
Deputy

Groundwater Management Area # 7
Joint Planning Meeting

Please be advised that one or more members of the Board of Directors and/or the designated representative of said boards of the Groundwater Conservation Districts within the TWDB-designated Groundwater Management Area # 7 of the State of Texas will meet for purposes of discussing and conducting joint planning in compliance with the requirements of Section 36.108 of the Texas Water Code at **10:00 a.m. on Thursday, July 29, 2010, at the offices of the Central Electric Co-Op, located at 386 Friendship Lane, Fredericksburg, Texas**, for purposes of conducting joint planning in compliance with the requirements of Section 36.108 of the Texas Water Code.

AGENDA

1. Call to Order
2. Invocation
3. Introduction of Member Districts and other persons in attendance.
4. Approval of Minutes of June 24, 2010 meeting.
5. Status update by Robert Bradley and Sarah Backhouse, Texas Water Development Board, on GAM requests for the Hickory aquifer.
6. Presentation by Dr. Bill Hutchison on Edwards-Trinity (Plateau) groundwater availability model and status update on GAM run requests; discussion on specific 2006 pumpage numbers and drawdowns.

**RECESS OF GROUNDWATER MANAGEMENT AREA 7 JOINT PLANNING
MEETING FOR GROUNDWATER MANAGEMENT AREA 7
PUBLIC MEETING
TO RECEIVE COMMENTS ON DRAFT DESIRED FUTURE CONDITIONS**

PUBLIC MEETING AGENDA

1. Present draft resolutions for DFC for the Capitan and Rustler Aquifers and receive public comments.
2. Present draft resolution for the DFC for Edwards-Trinity (Plateau) aquifer and receive public comments.
3. Adjourn Public Meeting.

RECONVENE GMA 7 JOINT PLANNING MEETING

7. Discussion and possible action on adoption of resolutions for adoption of DFCs for following aquifers within the boundaries of GMA 7:
 - a. Dockum aquifer

- b. Ellenburger- San Saba aquifer
- c. Hickory aquifer
- d. Lipan aquifer
- e. Ogallala aquifer
- f. Capitan Reef aquifer
- g. Rustler aquifer
- h. Marble Falls aquifer
- i. Edwards-Trinity (Plateau) aquifer

- 8. Public Comment Period
- 9. Set next meeting date and preliminary agenda
- 10. Adjournment

Caroline R. Runge
Secretary, GMA 7
Menard County Underground Water District
P. O. Box 1215
Menard, TX 76859
Telephone: 325-396-3670
Fax: 325-396-3921
e-mail: mcuwd@wcc.net

Groundwater Management Area # 7
Joint Planning Meeting

Please be advised that one or more members of the Board of Directors and/or the designated representative of said boards of the Groundwater Conservation Districts within the TWDB-designated Groundwater Management Area # 7 of the State of Texas will meet for purposes of discussing and conducting joint planning in compliance with the requirements of Section 36.108 of the Texas Water Code at **1:15 p.m. on Thursday, July 29, 2010, at the offices of the Central Electric Co-Op, located at 386 Friendship Lane, Fredericksburg, Texas**, for purposes of conducting joint planning in compliance with the requirements of Section 36.108 of the Texas Water Code.

AGENDA

1. Call to Order
2. Approval of Minutes of July 29, 2010 10:00 a.m. meeting.
3. Any other business to come before the districts.
4. Adjournment

Caroline R. Runge
Secretary, GMA 7
Menard County Underground Water District
P. O. Box 1215
Menard, TX 76859
Telephone: 325-396-3670
Fax: 325-396-3921
e-mail: mcuwd@wcc.net

FILED
This 20 day of July A. D. 2 010
at 11:28 o'clock A M
LUCILLE C. HUTCHERSON
County Clerk, Uvalde County, Texas
(S) Grace Smith
Deputy

RECEIVED

JUL 14 2010

Groundwater Management Area # 7
Joint Planning Meeting

Nolan County Clerk

Please be advised that one or more members of the Board of Directors and/or the designated representative of said boards of the Groundwater Conservation Districts within the TWDB-designated Groundwater Management Area # 7 of the State of Texas will meet for purposes of discussing and conducting joint planning in compliance with the requirements of Section 36.108 of the Texas Water Code at **10:00 a.m. on Thursday, July 29, 2010, at the offices of the Central Electric Co-Op, located at 386 Friendship Lane, Fredericksburg, Texas**, for purposes of conducting joint planning in compliance with the requirements of Section 36.108 of the Texas Water Code.

AGENDA

1. Call to Order
2. Invocation
3. Introduction of Member Districts and other persons in attendance.
4. Approval of Minutes of June 24, 2010 meeting.
5. Status update by Robert Bradley and Sarah Backhouse, Texas Water Development Board, on GAM requests for the Hickory aquifer.
6. Presentation by Dr. Bill Hutchison on Edwards-Trinity (Plateau) groundwater availability model and status update on GAM run requests; discussion on specific 2006 pumpage numbers and drawdowns.

**RECESS OF GROUNDWATER MANAGEMENT AREA 7 JOINT PLANNING
MEETING FOR GROUNDWATER MANAGEMENT AREA 7
PUBLIC MEETING
TO RECEIVE COMMENTS ON DRAFT DESIRED FUTURE CONDITIONS**

PUBLIC MEETING AGENDA

1. Present draft resolutions for DFC for the Capitan and Rustler Aquifers and receive public comments.
2. Present draft resolution for the DFC for Edwards-Trinity (Plateau) aquifer and receive public comments.
3. Adjourn Public Meeting.

RECONVENE GMA 7 JOINT PLANNING MEETING

7. Discussion and possible action on adoption of resolutions for adoption of DFCs for following aquifers within the boundaries of GMA 7:

- a. Dockum aquifer

- b. Ellenburger- San Saba aquifer
- c. Hickory aquifer
- d. Lipan aquifer
- e. Ogallala aquifer
- f. Capitan Reef aquifer
- g. Rustler aquifer
- h. Marble Falls aquifer
- i. Edwards-Trinity (Plateau) aquifer

- 8. Public Comment Period
- 9. Set next meeting date and preliminary agenda
- 10. Adjournment

Caroline R. Runge
Secretary, GMA 7
Menard County Underground Water District
P. O. Box 1215
Menard, TX 76859
Telephone: 325-396-3670
Fax: 325-396-3921
e-mail: mcuwd@wcc.net

RECEIVED

JUL 14 2010

Nolan County Clerk

Groundwater Management Area # 7
Joint Planning Meeting

Please be advised that one or more members of the Board of Directors and/or the designated representative of said boards of the Groundwater Conservation Districts within the TWDB-designated Groundwater Management Area # 7 of the State of Texas will meet for purposes of discussing and conducting joint planning in compliance with the requirements of Section 36.108 of the Texas Water Code at **1:15 p.m. on Thursday, July 29, 2010, at the offices of the Central Electric Co-Op, located at 386 Friendship Lane, Fredericksburg, Texas, for purposes of conducting joint planning in compliance with the requirements of Section 36.108 of the Texas Water Code.**

AGENDA

1. Call to Order
2. Approval of Minutes of July 29, 2010 10:00 a.m. meeting.
3. Any other business to come before the districts.
4. Adjournment

Caroline R. Runge
Secretary, GMA 7
Menard County Underground Water District
P. O. Box 1215
Menard, TX 76859
Telephone: 325-396-3670
Fax: 325-396-3921
e-mail: mcuwd@wcc.net

Exhibit C

GROUNDWATER MANAGEMENT AREA 7
Minutes of the Joint Planning Meeting
July 29, 2010

Pursuant to notice posted in accordance with Section 36.108(e) of the Texas Water Code and Chapter 552 of the Government Code, the meeting of Groundwater Management Area 7 was held at the offices of the Central Electric Co-Op, located at 386 Friendship Lane, Fredericksburg, Texas.

- 1) The meeting was called to order at 10:06 a.m. by Allan Lange, Presiding Officer.
- 2) The invocation was given by Allan Lange.
- 3) District representatives and other persons in attendance were introduced.

Districts present:

Coke County UWCD – Winton Milliff
Crockett Country GCD – Slate Williams
Glasscock GCD – Ricky Harston
Hickory UWCD #1 – David Huie
Hill Country UWCD – Paul Tybor
Irion County WCD – Scott Holland
Kimble County GCD – Jerry Kirby
Kinney Country GCD – Ken Carver
Lipan-Kickapoo WCD – Allan Lange
Lone Wolf GCD – Sue Young
Menard UWD – Caroline Runge
Middle Pecos GCD – Randy Williams
Plateau UWC & SD – Jon Cartwright
Real-Edwards WC & RD – Perry Bushong
Santa Rita UWCD - Cindy Weatherby
Sterling County UWCD – Scott Holland
Sutton County UWCD – Jim Polonis
Uvalde Country UWCD – Vic Hilderbran
Wes-Tex GCD – Dale Adams

TWDB Staff Present:

Dr. Bill Hutchinson, Director, Groundwater Resources Division
Robert Bradley

Others Attending:

James Beach – LBG-Guyton
Mike Thornhill – Thornhill Group
Darrell Peckham – Thornhill Group
Andy Donnelley – Daniel B Stephens & Associates
Lee Sweeten – General Manager, Real-Edwards WC & RD
Alton Klier, Chairman – Hill Country UWCD
Nancy Nunns – Kimble County GCD
Diana Ward – Brackettville
Stefan Schuster – Daniel B. Stephens & Associates
Gary Hardgrave – Sutton County

Tyson Broad – Bandera Canyon Lands
Ron Fieseler – General Manager, Blanco-Pedernales GCD
Cord Switzer – Gillespie County
Sarah Kinkle – Texas Sunset Advisory Commission
Gary Bryant – Texas AgriLife
Cassidy Miller – WRGS
Erika Montero – Bar W Groundwater Exploration
Frank Schmidt, Jr.
Diana Ward – Brackettville

For the record, the presiding officer pointed out that the notice of meeting was properly posted in all of the counties of GMA 7 so the members will be able to take action at this meeting.

- 4) Copies of the minutes of the Joint Planning Meeting held on June 24, 2010 were handed out and reviewed.

Motion by Scott Holland, second by Rick Harston to approve the minutes of the Joint Planning Meeting held on June 24, 2010.

Motion Passed 19-0.

- 5) At this point in the proceedings, presiding officer Allan Lange announced that the order of the agenda would be changed and the members would proceed with voting on the six DFC resolutions for which public comment had been taken at the May 21, 2010 meeting of GMA 7.

Allan Lange presented the following resolutions for adoption of desired future conditions in GMA 7 aquifers:

- a. Dockum aquifer --- Discussion was held.
Motion by Perry Bushong, second by Jim Polonis to adopt DFC Resolution # 7-29-10-1 for the Dockum aquifer.
Motion Passed 19-0.
- b. Ellenburger-San Saba aquifer --- No discussion was held.
Motion by Caroline Runge, second by Paul Tybor to adopt DFC Resolution # 7-29-10-2 for the Ellenburger-San Saba aquifer.
Motion Passed 19-0.
- c. Hickory aquifer --- No discussion was held.
Motion by Jim Polonis, second by Dale Adams to adopt DFC Resolution # 7-29-10-3 for the Hickory aquifer.
Motion Passed 19-0.
- d. Lipan aquifer --- No discussion was held.
Motion by David Huie, second by Winton Milliff to adopt DFC Resolution # 7-29-10-4 for the Lipan aquifer.
Motion Passed 19-0.
- e. Ogallala aquifer --- No discussion was held.
Motion by Rick Harston, second by Perry Bushong to adopt DFC Resolution # 7-29-10-5 for the Ogallala aquifer.
Motion Passed 19-0.

- f. Marble Falls aquifer --- No discussion was held.
Motion by Dale Adams, second by Jim Polonis to adopt DFC Resolution # 7-29-10-8 for the Marble Falls aquifer.

Motion Passed 19-0.

- 6) A status report on the GAM requests for the Ellenburger-San Saba and Hickory aquifers was given by Robert Bradley of the TWDB. The final report is complete on the Ellenburger-San Saba and the Hickory will be completed shortly.
- 7) Dr. Bill Hutchinson of the TWDB gave a presentation on the Edwards-Trinity (Plateau) groundwater availability model and a status report on GAM run requests. Dr. Hutchinson reviewed the changes that have been made to the model. The historic pumping numbers have been updated and corrected. Dr. Hutchinson went through pumping scenarios 1 through 5 to show the changes in drawdown throughout the aquifer in response to changes in pumping. Additional scenarios 6 and 7 were drafted at this time based on pumping changes recommended by GMA 7 members.

Following the presentation by Dr. Hutchinson, the GMA 7 Joint Planning Meeting was recessed.

Joint Planning Meeting Recessed at 11:06 a.m.

Public Meeting Called to Order at 11:06 a.m.

A Public Meeting was held in order to receive comments on Draft Desired Future Conditions for the Capitan Reef, Rustler, and Edwards-Trinity (Plateau) aquifers.

- 1. A draft resolution for DFCs for the Capitan Reef aquifer was presented based on information submitted by the Middle Pecos GCD.
Comments: Randy Williams made comments in response to Robert Bradley's statement that methodology for arriving at DFCs will have to be submitted with the submission packet. Randy stated that the drawdown numbers for the Capitan Reef aquifer were derived from a two dimensional spread sheet model. The maps and data were provided by the TWDB. He will provide the methodology information to GMA 7 for inclusion with the DFC info.
- 2. A draft resolution declaring the Rustler aquifer not relevant was presented based on information received from the Middle Pecos GCD.
Comments: Randy Williams commented that there was an error in communication. A DFC for the Rustler was derived from a model similar to the Capitan Reef and that the DFC for the Rustler aquifer should state that the drawdown is not to exceed 300 feet.
- 3. A draft resolution for the DFC for the Edwards-Trinity (Plateau) aquifer was presented. The draft resolution set out four different DFC categories for specific member districts.
Comments: There was discussion about the differences in using individual district DFCs versus an average aquifer wide DFC based on drawdown scenarios for each district. Dr. Hutchinson stated that GMAs have been submitting them both ways. However, the aquifer average gives districts a little more flexibility.

Ron Fieseler, general manager of the Blanco-Pedernales GCD commented that GMA 9 adopted an aquifer-wide average and he supports that approach.

Cord Switzer, a resident of Gillespie County, commented that the GCDs have done an ineffective job of communicating with the public. Jim Polonis and Lee Sweeten explained some of the measures that had been taken to inform the public.

Dr. Hutchinson was requested to draft scenario 8 based on pumping changes recommended by GMA 7 members.

There were no other comments.

Public Meeting Adjourned at 11:54 a.m.

Joint Planning Meeting Reconvened at 11:54 a.m.

- 8) The next order of business was to review and discuss the DFC resolutions for the Capitan Reef, Rustler, and Edwards-Trinity aquifers.
- a. Capitan Reef aquifer --- No additional discussion held.
Motion by Jim Polonis, second by Rick Harston to adopt DFC Resolution # 7-29-10-6 for the Capitan Reef aquifer.
Motion Passed 19-0.
 - b. Rustler aquifer --- No additional discussion held.
Motion by Paul Tybor, second by Slate Williams to adopt DFC Resolution # 7-29-10-7 for the Rustler aquifer.
Motion Passed 19-0.
 - c. Edwards-Trinity (Plateau) aquifer --- Discussions were held on additional draft scenarios 9 and 10 of GAM 09-35 utilizing different pumping rates and the setting of individual district DFCs versus an aquifer-wide DFC.
Motion by Jim Polonis, second by Winton Milliff to adopt an aquifer-wide average DFC with an incorporated scenario, with an exception for Kinney County GCD which is basing its DFC on spring flow, and to include a statement that the aquifer is not relevant for some parts of GMA 7.
Motion Passed 19-0.
- No further discussion was held on the Edwards-Trinity (Plateau) aquifer.
Motion by Perry Bushong, second by Jim Polonis to adopt DFC Resolution # 7-29-10-9 using Scenario 10 along with the Kinney County spring flow and declaring the Edwards-Trinity aquifer not relevant for joint planning purposes within some parts of GMA 7.
Motion Passed 19-0.

It was noted that with the adoption of the DFC Resolutions for the various aquifers within GMA 7, there may be some inconsistencies with previously adopted resolutions that declared some of the aquifers not relevant for planning purposes within GMA 7.

Motion by Perry Bushong, second by Jim Polonis to readopt Resolution # 5-21-10-3 declaring the Blaine-Seymour and Igneous aquifers not relevant for planning purposes within GMA 7 and to rescind previously adopted Resolutions # 5-21-10-1, # 5-21-10-2, and # 5-21-10-4.

Motion Passed 19-0.

9) There were no other public comments.

10) Next meeting is scheduled for 1:15 p.m. today, July 29, 2010 in this room.

Vic Hilderbran was recognized and he opened discussion about the relevance of the Trinity (Hill Country) aquifer to GMA 7. Following input by Dr. Hutchinson, it was determined that the Trinity aquifer in Uvalde county is not relevant for joint planning purposes within GMA 7.

Motion by Perry Bushong, second by Jim Polonis to amend their original motion and second and to readopt DFC Resolution # 7-29-10-9 adding a section stating that the Trinity (Hill Country) aquifer in Uvalde County is not relevant for joint planning purposes within GMA 7.

Motion Passed 19-0.

11) Motion by David Huie, second by Jim Polonis to adjourn.

Motion Passed 19-0.

Meeting was adjourned at 12:18 p.m.

7-29-10

Date

Caroline K. Bunge

Attest

Allen J. Minge

Presiding Officer

Exhibit D

GROUNDWATER MANAGEMENT AREA 7
Minutes of the Joint Planning Meeting
July 29, 2010

Pursuant to notice posted in accordance with Section 36.108(e) of the Texas Water Code and Chapter 552 of the Government Code, the meeting of Groundwater Management Area 7 was held at the offices of the Central Electric Co-Op, located at 386 Friendship Lane, Fredericksburg, Texas.

- 1) The meeting was called to order at 1:53 p.m. by Allan Lange, Presiding Officer.

Districts and District representatives present:

Coke County UWCD – Winton Milliff
Crockett Country GCD – Slate Williams
Glasscock GCD – Ricky Harston
Hickory UWCD No. 1 – David Huie
Hill Country UWCD – Absent
Irion County WCD – Absent
Kimble County GCD – Jerry Kirby
Kinney Country GCD – Ken Carver
Lipan Kickapoo WCD – Allan Lange
Lone Wolf GCD – Sue Young
Menard UWD – Absent
Middle Pecos GCD – Randy Williams
Plateau UWC & SD – Jon Cartwright
Real-Edwards WC &RD – Perry Bushong
Santa Rita UWCD - Cindy Weatherby
Sterling County UWCD – Absent
Sutton County UWCD – Jim Polonis
Uvalde Country UWCD – Vic Hilderbran
Wes-Tex GCD – Dale Adams

Minutes were being prepared from the morning meeting by the absent representatives.

Meeting recessed at 1:56 p.m. until 2:30 p.m.

Meeting reconvened at 2:42 p.m.

Districts and District representatives present:

Coke County UWCD – Winton Milliff
Crockett Country GCD – Slate Williams
Glasscock GCD – Ricky Harston
Hickory UWCD No. 1 – David Huie
Hill Country UWCD – Paul Tybor
Irion County WCD – Scott Holland
Kimble County GCD – Jerry Kirby
Kinney Country GCD – Ken Carver
Lipan Kickapoo WCD – Allan Lange
Lone Wolf GCD – Sue Young
Menard UWD – Caroline Runge
Middle Pecos GCD – Randy Williams
Plateau UWC & SD – Jon Cartwright
Real-Edwards WC &RD – Perry Bushong

Santa Rita UWCD - Cindy Weatherby
Sterling County UWCD – Scott Holland
Sutton County UWCD – Jim Polonis
Uvalde Country UWCD – Vic Hilderbran
Wes-Tex GCD – Dale Adams

- 2) Minutes of the meeting held on July 29, 2010 at 10:00 a.m. were handed out and reviewed.

Correction made in # 2 of the public comments. The second sentence should read, "Randy Williams commented that there was an error in communication, that a DFC for the Rustler aquifer was developed in a process similar to the Capitan Reef DFC, with drawdown not to exceed 300 feet."

Motion by Rick Harston, second by Cindy Weatherby to approve the minutes of the meeting held on July 29, 2010 at 10:00 a.m., as corrected.

Motion Passed 19-0.

- 3) No other business was presented for discussion.

- 4) Motion by Paul Tybor, second by Jim Polonis to adjourn.

Motion Passed 19-0.

Meeting was adjourned at 2:51p.m.

Date

Attest

Presiding Officer